



Plan Summary

Legend

 AIASP 1986 Boundary


AIASP_Summary

Summary Areas

-  Ag & Perm. Open Space
-  Airport
-  Bus/Industrial Park
-  Devlin Resort Dvlp
-  General Industrial
-  Gateway Bus/Cmrcl

Approach_Zones

TYPE

-  Primary
-  Secondary
-  Airport Clear Zone
-  Parcels

Horizontal Datum: NAD 83,
CA State Plane Coordinates,
Zone II, feet



County of Napa

Conservation Development
& Planning

1986 AIASP
Plan Summary

Revised Date: 07/01/2004

Disclaimer: This map was prepared for informational purpose only. No liability is assumed for the accuracy of the data delineated hereon.

0 0.125 0.25 0.5 0.75 1 Miles

Created Date: 01/03/2004