# “B”

# Recommended Revised Conditions of Approval and Final Agency Approval Memos

ROMBAUER VINEYARDS # P19-00130-MOD
Planning Commission Hearing Date 16 September 2020

**PLANNING COMMISSION HEARING SEPTEMBER 16, 2020**
**RECOMMENDED CONDITIONS OF APPROVAL (REVISED)**

**ROMBAUER VINEYARDS WINERY MAJOR MODIFICATION**
**P19-00103-MOD**
**3522 Silverado Trail, St. Helena, CA**
**APN 021-410-025 and 021-410-024**

This permit encompasses and shall be limited to the project commonly known as Rombauer Vineyards Major Modification, located at 3522 Silverado Trail. Part I encompasses the Project Scope and general conditions pertaining to statutory and local code references, project monitoring, and the process for any future changes or activities. Part II encompasses the ongoing conditions relevant to the operation of the project. Part III encompasses the conditions relevant to construction and the prerequisites for a Final Certificate of Occupancy. It is the responsibility of the permittee to communicate the requirements of these conditions and mitigations (if any) to all designers, contractors, employees, and guests of the winery to ensure compliance is achieved.

Where conditions are not applicable or relevant to this project, they shall be noted as "Reserved" and therefore have been removed.

When modifying a legally established entitlement related to this project, these conditions are not intended to be retroactive or to have any effect on existing vested rights except where specifically indicated.

## PART I

### 1.0 PROJECT SCOPE

This permit shall be limited to:

**1.1** An approval of an exception to the County Road and Street Standards for the reduction of centerline slopes on slopes exceeding 30%, and a reduction to the inside radius of curvature for a horizontal curve.

**1.2** Approval to modify an existing Pre-WDO, 450,000 gallon/year winery, established by Use Permit U-338182 and modified by previously approved permits #U-188384; #96010-MOD; and #P10-00039-MOD/#P10-00038-VAR to allow the following:

a. Convert a ±515 ft² existing conference room into a VIP tasting area on the main floor of administration building (level 2);

b. Convert a 75 ft² portion of the existing second floor production bathroom of the winery into an office;

c. Establish a 207 ft² temporary break room within the area of the approved 2500 ft² tasting room until the approved expansion is constructed;

d. A Marketing plan as set forth in Conditions of Approval (COAs) 4.3 below;

e On-premises consumption of wine as set forth in COA No. 4.4 below;

f. Increase the number of full-time employees from 25 to a maximum 55 and increase the number of part-time/seasonal employees from nine to a maximum 26;

g. Clarify the number of parking spaces includes the overflow parking area to result in a total of 83 spaces;

h Removal of the Use Permit Modification #P10-00039-UP COA #13(A), to allow outdoor amplified music at the one of the five Marketing Events as set forth in COA 4.3(a) below and COA 4.19(a) below;

i. Use of existing or equivalent outdoor patio speakers located on the existing patio of the tasting room for background music only, and only during the tasting room's hours of operation.

j. Correct a scrivener's error regarding the 75% rule issued by permit #P10-0039-MOD, COA # 5;

k. Construct a deceleration and acceleration lane at the entrance to the property;

l. Use of a remnant temporary construction road as a service access road for the Administration building on a permanent basis; and

m. Add a 260 ft² existing building currently located on an adjacent parcel for winery grounds maintenance equipment storage use.

The winery shall be designed in substantial conformance with the submitted site plan, elevation drawings, and other submittal materials and shall comply with all requirements of the Napa County Code (the County Code). It is the responsibility of the permittee to communicate the requirements of these conditions and mitigations (if any) to all designers, contractors, employees, and guests of the winery to ensure compliance is achieved. Any expansion or change in winery use or alternative locations for fire suppression or other types of water tanks shall be approved in accordance with the County Code and may be subject to the permit modification process.

## 2.0 STATUTORY AND CODE SECTION REFERENCES

All references to statutes and code sections shall refer to their successor as those sections or statutes may be subsequently amended from time to time.

## 3.0 MONITORING COSTS

All staff costs associated with monitoring compliance with these conditions, previous permit conditions, and project revisions shall be borne by the permittee and/or property owner. Costs associated with conditions of approval and mitigation measures that require monitoring, including investigation of complaints, other than those costs related to investigation of complaints of non-compliance that are determined to be unfounded, shall be charged to the property owner or permittee. Costs shall be as established by resolution of the Board of Supervisors in accordance with the hourly consulting rate established at the time of the monitoring and shall include maintenance of a $500 deposit for construction compliance monitoring that shall be retained until issuance of a Final Certificate of Occupancy. Violations of conditions of approval or mitigation measures caused by the permittee's contractors, employees, and/or guests are the responsibility of the permittee.

The Planning Commission may implement an audit program if compliance deficiencies are noted. If evidence of a compliance deficiency is found to exist by the Planning Commission at some time in the future, the Planning Commission may institute the program at the applicant's expense (including requiring a deposit of funds in an amount determined by the Commission) as needed until compliance assurance is achieved. The Planning Commission may also use the data, if so warranted, to commence revocation proceedings in accordance with the County Code.

## PART II

## 4.0 OPERATIONAL CHARACTERISTICS OF THE PROJECT

Permittee shall comply with the following during operation of the winery:

**4.1** GENERAL PROVISIONS

Consistent with the County Code, tours and tastings and marketing may occur at a winery only where such activities are accessory and "clearly incidental, related, and subordinate to the primary operation of the winery as a production facility."
Tours and tastings (defined below) may include food and wine pairings, where all such food service is provided without charge except to the extent of cost recovery and is incidental to the tasting of wine. Food service may not involve menu options and meal service such that the winery functions as a café or restaurant.

Retail sales of wine shall be permitted as set forth in the County Code.

**4.2** TOURS AND TASTINGS/VISITATION **[RESERVED]**

**4.3** MARKETING

Marketing events shall be limited to the following:

a. "Marketing Events"

1. Frequency: five times per year
2. Maximum number of persons: 350
3. Time of Day: 10:00 am to 10:00 pm (except for one event described in #4.3(a)(4) below that shall end at 7:00 pm with quiet cleanup until 8:00 pm)
4. Amplified music for entertainment is permitted for one event/year until 7:00 pm on the crush pad, or the tasting room parking area, or the parking area located near the cave entrance as set forth in COA 4.19(a) below.
5. Winery shall notify all neighbors shown on the Napa County Assessor's Assessment Roll as owning real property within 1000 feet of the winery parcel at least two (2) weeks prior to any of these five (5) marketing events. Said notice shall include the contact information for the event and a copy shall be provided to the Department.

b. Barrel Tastings

1. Frequency: One time per year
2. Maximum number of persons: 40
3. Time of Day: 10:00 am–6:00 pm

c. Auction Related Events

1. Frequency: One time per year
2. Maximum number of persons: 40
3. Time of Day: 10:00 am–10:00 pm

d. Lunch or Dinner Events

1. Frequency: four times per month
2. Maximum number of persons: 60
3. Time of Day: 10:00 am–10:00 pm

e. The Marketing Events do not occur simultaneously, nor the same day as Barrel Tastings, Auction Related Events, Lunch/Dinner Events or, tours and

tastings.

f. Portable toilets required for all “Marketing Events”

"Marketing of wine" means any activity of a winery which is conducted at the winery on a prearranged basis for the education and development of customers and potential customers with respect to wine which can be sold at the winery on a retail basis pursuant to the County Code. Marketing of wine may include cultural and social events directly related to the education and development of customers and potential customers provided such events are clearly incidental, related and subordinate to the primary use of the winery. Marketing of wine may include food service, including food and wine pairings, where all such food service is provided without charge except to the extent of cost recovery.

Business events are similar to cultural and social events, in that they will only be considered as “marketing of wine” if they are directly related to the education and development of customers and potential customers of the winery and are part of a marketing plan approved as part of the winery’s Use Permit. To be considered directly related to the education and development of customers or potential customers of the winery, business events must be conducted at no charge except to the extent of cost recovery, and any business content unrelated to wine must be limited.

Careful consideration shall be given to the intent of the event, the proportion of the business event’s non-wine-related content, and the intensity of the overall marketing plan (County Code).

All marketing event activity, excluding quiet clean-up, shall cease by 10:00 pm. If any event is held which will exceed the available on-site parking, the permittee shall prepare an event-specific parking plan which may include, but not be limited to, valet service or off-site parking and shuttle service to the winery.

Auction Napa Valley (ANV) events need not be included in a participating winery’s marketing plan because they are covered by ANV’s Category 5 Temporary Permit. The winery may utilize any ANV event authorized in this permit for another charitable event of similar size.

**4.4** ON-PREMISES CONSUMPTION

In accordance with State law and the PBES Director’s July 17, 2008 memo, “Assembly Bill 2004 (Evans) & the Sale of Wine for Consumption On-Premises,” on-premises consumption of wine produced on-site and purchased from the winery may occur solely in the new picnic area on an adjacent parcel (APN: 021-410-024) to be added to the winery parcel by lot line adjustment, an ADA accessible picnic area adjacent to the tasting room parking areas, and in the patio area as delineated by the On Premise Consumption Map-Exhibit AB 2004. Any and all visitation associated with on-premises consumption shall be subject to the maximum per person weekday and weekend daily tours and tastings visitation limitation and/or applicable limitations of permittee’s marketing plan set forth in COA Nos. 4.2 and 4.3 above.

4.5 RESIDENCE OR NON-WINERY STRUCTURES

Unless specifically authorized by this permit or a previously approved permit, the existing single family residence located on APN: 021-410-024 shall not be used for commercial purposes or in conjunction with the operation and/or visitation/marketing program for the winery. If the residence is rented, it shall only be rented for periods of 30 days or more, pursuant to the County Code.

4.6 GRAPE SOURCE

At least 75% of the grapes used to make the winery's still wine or the still wine used by the winery to make sparkling wine shall be grown within Napa County**,** provided that the winery's 120,000 gallons of production are not subject to the County's 75% grape source rule. However, if the winery expands beyond its winery development area, at least 75% of the grapes used to make the winery's still wine or sparkling wine that is produced as a result of the expansion shall be grown within Napa County. The permittee shall keep records of annual production documenting the source of grapes to verify that 75% of the annual production is from Napa County grapes. The report shall recognize the Agriculture Commission's format for County of origin of grapes and juice used in theWinery Production Process. The report shall be provided to the PBES Department upon request, but shall be considered proprietary information and not available to the public.

4.7 COMPLIANCE REVIEW

Permittee shall obtain and maintain all permits (use permits and modifications) and licenses from the California Department of Alcoholic Beverage Control (ABC) and United States Tax and Trade Bureau (TTB), and California Department of Food and Agriculture (CDFA) Grape Crush Inquiry data, all of which are required to produce and sell wine. In the event the required ABC and/or TTB permits and/or licenses are suspended or revoked, permittee shall cease marketing events and tours and tastings until such time as those ABC and/or TTB permits and licenses arereinstated.

Visitation log books, visitor reports, custom crush client records, and any additional documentation determined by Staff to be necessary to evaluate compliance may be requested by the County for any code compliance. The permittee (and their successors) shall be required to participate fully in the winery code compliance review process.

4.8 RENTAL/LEASING

No winery facilities, or portions thereof, including, without limitation, any kitchens, barrel storage areas, or warehousing space, shall be rented, leased, or used by entities other than persons producing and/or storing wine at the winery, such as alternating proprietors and custom producers, except as may be specifically authorized in this Permit or pursuant to the Temporary Events Ordinance (County Code Chapter 5.36).

4.9 GROUND WATER MANAGEMENT – WELLS **[RESERVED]**

**4.10** AMPLIFIED MUSIC **[RESERVED]**

**4.11** TRAFFIC **[RESERVED]**

4.12 PARKING

The location of visitor parking and truck loading zone areas shall be identified along with proposed circulation and traffic control signage (if any).

Parking shall be limited to approved parking spaces only and shall not occur along access or public roads or in other locations except during harvest activities and approved marketing events. In no case shall parking impede emergency vehicle access or public roads.

4.13 BUILDING DIVISION – USE OR OCCUPANCY CHANGES

Please contact the Building Division with any questions regarding the following:

In accordance with the California Building Code (CBC), no change shall be made in the use of occupancy of an existing building unless the building is made to comply with the requirements of the current CBC for a new building.

4.14 FIRE DEPARTMENT – TEMPORARY STRUCTURES

Please contact the Fire Department with any questions regarding the following:

The permittee and/or designee shall obtain a tent permit from the Fire Department for any temporary structures utilized for authorized marketing events allowed per COA No. 4.3 above.

**4.15** NAPA COUNTY MOSQUITO ABATEMENT PROGRAM **[RESERVED]**

**4.16** GENERAL PROPERTY MAINTENANCE – LIGHTING, LANDSCAPING, PAINTING, OUTDOOR EQUIPMENT STORAGE, AND TRASHENCLOSURE AREAS **[RESERVED]**

**4.17** NO TEMPORARY SIGNS **[RESERVED]**

4.18 COMPLIANCE WITH OTHER DEPARTMENTS AND AGENCIES – OPERATIONAL CONDITIONS

The attached project conditions of approval include all of the following County Divisions, Departments and Agencies' requirements. Without limiting the force of those other requirements which may be applicable, the following are incorporated by reference as enumerated herein:

a. Engineering Services Division operational conditions as stated in their Memorandum dated July 9, 2020.

b. Environmental Health Division operational conditions as stated in their Memorandum dated March 10, 2020.

c. Building Division operational conditions as stated in their Memorandum dated August 28, 2019.

d. Department of Public Works operational conditions as stated in their Memorandum dated June 22, 2020.

e. Fire Department operational conditions as stated in their Inter-Office Memo dated July 17, 2020.

The determination as to whether or not the permittee has substantially complied with the requirements of other County Divisions, Departments and Agencies shall be determined by those County Divisions, Departments or Agencies. The inability to substantially comply with the requirements of other County Divisions, Departments and Agencies may result in the need to modify this permit.

4.19 OPERATIONAL MITIGATION MEASURES

The permittee shall comply with the following operational mitigation measures identified in the adopted Initial Study/Mitigated Negative Declaration and Project Revision Statement/Mitigation Monitoring and Reporting Program prepared for the project:

a. NOISE—MM-1.
Use of amplified music at the locations identified as "S-1 or S-2" in the

"Outdoor Music Sound Study for Rombauer Vineyards, 3522 Silverado Trail, County of Napa, CA", RGD Acoustics, July 16, 2019", is limited to volumes that do not exceed the following thresholds: $L_{50}$ of 76 dBA if the band is located at S-1; and $L_{50}$ of 81 dBA, if the band is located at S-2.

Method of Monitoring: A sound level meter shall be located a distance of 25 feet from the band to monitor the sound levels and adjusting the music volume so that the sound levels do not exceed the designated thresholds.

Responsible Agency: Planning Division

4.20 OTHER CONDITIONS APPLICABLE TO THE OPERATIONAL ASPECTS OF THE PROJECT

a. AMPLIFIED MUSIC
There shall be no amplified sound system or amplified music utilized outside of approved, enclosed, winery buildings, except as provide in COA 1.2(h), COA 1.2(i) and COA 4.3(a)(4), above.

b. GROUNDWATER
The parcel shall be limited to 18.77 acre-feet of groundwater per year for all water consuming activities on the parcel. A Groundwater Demand Management Program shall be developed and implemented for the property as outlined in COA 6.15(a) below.

In the event that changed circumstances or significant new information provide substantial evidence[1] that the groundwater system referenced in the Use Permit would significantly affect the groundwater basin, the PBES Director shall be authorized to recommend additional reasonable conditions on the permittee, or revocation of this permit, as necessary to meet the requirements of the County Code and to protect public health, safety, and welfare.

c. TRAFFIC DEMAND MANAGEMENT

Within 30 days of permit approval, the permittee shall submit a Traffic Demand Management Plan to the Planning Division and the Public Works Department for review and approval which addresses Public Works Department Memorandum dated June 22, 2020. Such plan shall be implemented upon County authorization and may be subject to submittal of annual reporting requirements upon request in response to the County development of a Vehicle Mile Traveled (VMT) Reduction Program.

4.0 PREVIOUS CONDITIONS
The permittee shall comply with the following previous conditions of approval for the winery use as consolidated into the attached document as Exhibit A. To the extent there is a conflict between a previous condition of approval identified in the attached document and these conditions, the more stringent condition shall control.

[1] Substantial evidence is defined by case law as evidence that is of ponderable legal significance, reasonable in nature, credible and of solid value. The following constitute substantial evidence: facts, reasonable assumptions predicated on facts; and expert opinions supported by facts. Argument, speculation, unsubstantiated opinion or narrative, or clearly inaccurate or erroneous information do not constitute substantial evidence.

## PART III

## 5.0 PREREQUISITE FOR ISSUANCE OF PERMITS

5.1 PAYMENT OF FEES

No building, grading or sewage disposal permits shall be issued or other permits authorized until all accrued planning permit processing fees have been paid in full. This includes all fees associated with plan check and building inspections, associated development impact fees established by County Ordinance or Resolution, and the Napa County Affordable Housing Mitigation Fee in accordance with County Code.

## 6.0 GRADING/DEMOLITION/ENVIRONMENTAL/BUILDING PERMIT/OTHER PERMIT PREREQUISITES

Permittee shall comply with the following with the submittal of a grading, demolition, environmental, building and/or other applicable permit applications.

6.1 COMPLIANCE WITH OTHER DEPARTMENTS AND AGENCIES – PLAN REVIEW, CONSTRUCTION AND PREOCCUPANCY CONDITIONS

The attached project conditions of approval include all of the following County Divisions, Departments and Agencies' requirements. The permittee shall comply with all applicable building codes, zoning standards, and requirements of County Divisions, Departments and Agencies at the time of submittal and may be subject to change. Without limiting the force of those other requirements which may be applicable, the following are incorporated by reference as enumerated herein:

**a.** Engineering Services Division operational conditions as stated in their Memorandum dated July 9, 2020.

**b.** Environmental Health Division operational conditions as stated in their Memorandum dated March 10, 2020.

**c.** Building Division operational conditions as stated in their Memorandum dated August 28, 2019.

**d.** Department of Public Works operational conditions as stated in their Memorandum dated June 22, 2020.

**e.** Fire Department operational conditions as stated in their Inter-Office Memo dated July 17, 2020.

The determination as to whether or not the permittee has substantially complied with the requirements of other County Divisions, Departments and Agencies shall be determined by those County Divisions, Departments or Agencies. The inability to substantially comply with the requirements of other County Divisions, Departments and Agencies may result in the need to modify the permit.

6.2 BUILDING DIVISION – GENERAL CONDITIONS

**a.** A building permit shall be obtained for all construction occurring on the site not otherwise exempt by the California Building Code (CBC) or any State or local amendment adopted thereto.

**b.** If there are any existing structures and/or buildings on the property that will need to be removed to accommodate construction activities, a separate demolition permit shall be required from the Building Division prior to removal. The permittee shall provide a "J" number from the Bay Area Air Quality Management District (BAAQMD) at the time the permittee applies for a demolition permit if applicable.

**c.** All areas of newly designed and newly constructed buildings, facilities and on-site improvements must comply with the CBC accessibility requirements, as well as, American with Disability Act requirements when applicable. When alterations or additions are made to existing buildings or facilities, an accessible path of travel to the specific area of alteration or addition shall be provided as required per the CBC.

6.3 LIGHTING – PLAN SUBMITTAL **[RESERVED]**

6.4 LANDSCAPING – PLAN SUBMITTAL **[RESERVED]**

6.5 COLORS **[RESERVED]**

6.6 OUTDOOR STORAGE/SCREENING/UTILITIES **[RESERVED]**

6.7 TRASH ENCLOSURES **[RESERVED]**

6.8 ADDRESSING **[RESERVED]**

6.9 HISTORIC RESOURCES **[RESERVED]**

6.10 DEMOLITION ACTIVITIES **[RESERVED]**

6.11 VIEWSHED – EXECUTION OF USE RESTRICTION **[RESERVED]**

6.12 PERMIT PREREQUISITE MITIGATION MEASURES **[RESERVED]**

6.13 PARCEL CHANGE REQUIREMENTS
The permittee shall comply with the following requirements:

**a.** PARCEL MERGER **[RESERVED]**

**b.** LOT LINE ADJUSTMENTS
The lot line adjustment #W19-00240 shall be recorded prior to the issuance of building permits.

**c.** EASEMENTS
Any required easements shall be recorded prior to issuance of building permits.

6.14 FINAL MAPS **[RESERVED]**

6.15 OTHER CONDITIONS APPLICABLE TO THE PROJECT PERMITTING PROCESS

a. <u>Groundwater Demand Management Program</u>

1. The permittee shall install a meter on each well serving the parcel. Each meter shall be placed in a location that will allow for the measurement of all groundwater used on the project parcel. Prior to the issuance of a grading or building permit for the winery or expanding any operations as approved under this modification, the permittee shall submit for review and approval by the Director of Public Works a groundwater demand management plan which includes a plan for the location and the configuration of the installation of a meter on all wells serving the parcel.

2. The Plan shall identify how best available technology and best management water conservation practices will be applied throughout the parcel.

3. The Plan shall identify how best management water conservation practices will be applied where possible in the structures on site. This includes but is not limited to the installation of low flow fixtures and appliances.

4. As a groundwater consuming activity already exists on the property, meter installation and monitoring shall begin immediately and the first monitoring report is due to the county within 120 days of approval of this modification.

5. For the first twelve months of operation under the Use Permit, the applicant shall read the meters at the beginning of each month and provide the data to the Public Works Director monthly. If the water usage on the property exceeds, or is on track to exceed, 18.77 acre-feet per year, or if the permittee fails to report, additional reviews and analysis and/or a corrective action program at the permittee's expense shall be required and shall be submitted to the Public Works Director and the PBES Director for review and action.

6. The permittee's wells shall be included in the Napa County Groundwater Monitoring program if the County finds the well suitable.

7. At the completion of the reporting period per 6.15(a)(5) above, and so long as the water usage is within the acre-feet per year as specified above, the permittee may begin the following meter reading schedule:

   a. On or near the first day of each month the permittee shall read the water meter, and provide the data to the Public Works Director during the first weeks of April and October. The Public Works Director, or his designated representative, has the right to access and verify the operation and readings of the meters during regular business hours.

## 7.0 PROJECT CONSTRUCTION

Permittee shall comply with the following during project construction:

### 7.1 SITE IMPROVEMENTS

Please contact Engineering Services with any questions regarding the following.

a. GRADING AND SPOILS

All grading and spoils generated by construction of the project facilities shall be managed per Engineering Services direction. Alternative locations for

spoils are permitted, subject to review and approval by the PBES Director, when such alternative locations do not change the overall concept, and do not conflict with any environmental mitigation measures or conditions of approval.

b. DUST CONTROL

Water and/or dust palliatives shall be applied in sufficient quantities during grading and other ground disturbing activities on-site to minimize the amount of dust produced. Outdoor construction activities shall not occur when average wind speeds exceed 20 mph.

c. AIR QUALITY

During all construction activities the permittee shall comply with the most current version of BAAQMD Basic Construction Best Management Practices including but not limited to the following, as applicable:

1. Post a publicly visible sign with the telephone number and person to contact at the lead agency regarding dust complaints. The BAAQMD's phone number shall also be visible.
2. Water all exposed surfaces (e.g., parking areas, staging areas, soil piles, grading areas, and unpaved access roads) two times per day.
3. Cover all haul trucks transporting soil, sand, or other loose material off-site.
4. Remove all visible mud or dirt traced onto adjacent public roads by using wet power vacuum street sweepers at least once per day. The use of dry power sweeping is prohibited.
5. All vehicle speeds on unpaved roads shall be limited to 15 mph.
6. All roadways, driveways, and sidewalks to be paved shall be completed as soon as possible. Building pads shall be laid as soon as possible after grading unless seeding or soil binders are used.
7. Idling times shall be minimized either by shutting off equipment when not in use or reducing the maximum idling time to five (5) minutes (as required by State Regulations). Clear signage shall be provided for construction workers at all access points.
8. All construction equipment shall be maintained and properly tuned in accordance with manufacturer's specifications. All equipment shall be checked by a certified visible emissions evaluator. Any portable engines greater than 50 horsepower or associated equipment operated within the BAAQMD's jurisdiction shall have either a California Air Resources Board (ARB) registration Portable Equipment Registration Program (PERP) or a BAAQMD permit. For general information regarding the certified visible emissions evaluator or the registration program, visit the ARB FAQ http://www.arb.ca.gov/portable/perp/perpfact_04-16-15.pdf or the PERP website http://www.arb.ca.gov/portable/portable.htm.

d. STORM WATER CONTROL

The permittee shall comply with all construction and post-construction storm water pollution prevention protocols as required by the County Engineering Services Division, and the California Regional Water Quality Control Board.

**7.2** ARCHEOLOGICAL FINDING

In the event that archeological artifacts or human remains are discovered during construction, work shall cease in a 50-foot radius surrounding the area of discovery. The permittee shall contact the PBES Department for further guidance, which will likely include the requirement for the permittee to hire a qualified professional to analyze the artifacts encountered and to determine if additional measures are required.

If human remains are encountered during project development, all work in the vicinity must be halted, and the Napa County Coroner informed, so that the Coroner can determine if an investigation of the cause of death is required, and if the remains are of Native American origin. If the remains are of Native American origin, the permittee shall comply with the requirements of Public Resources Code Section 5097.98.

**7.3** CONSTRUCTION NOISE

Construction noise shall be minimized to the greatest extent practical and feasible under State and local safety laws, consistent with construction noise levels permitted by the General Plan Community Character Element and the County Noise Ordinance. Construction equipment muffling and hours of operation shall be in compliance with the County Code. Equipment shall be shut down when not in use. Construction equipment shall normally be staged, loaded, and unloaded on the project site, if at all practicable. If project terrain or access road conditions require construction equipment to be staged, loaded, or unloaded off the project site (such as on a neighboring road or at the base of a hill), such activities shall only occur daily between the hours of 8 am to 5 pm.

**7.4** CONSTRUCTION MITIGATION MEASURES **[RESERVED]**

**7.5** OTHER CONSTRUCTION CONDITIONS APPLICABLE TO THE PROJECT PROPOSAL **[RESERVED]**

**8.0 TEMPORARY CERTIFICATE OF OCCUPANCY - PREREQUISITES**

A Temporary Certificate of Occupancy (TCO) may be granted pursuant to the County Code to allow the commencement of production activities prior to completion of all project improvements. Permittee shall comply with the following before a TCO is granted:

**8.1** TEMPORARY OCCUPANCY

All life and safety conditions shall be addressed prior to issuance of a TCO by the County Building Official. TCOs shall not be used for the occupancy of hospitality buildings and shall not exceed the maximum time allowed by the County Code which is 180 days. Departments and/or agencies with jurisdiction over the project are authorized as part of the TCO process to require a security deposit or other financial instrument to guarantee completion of unfinished improvements.

**9.0 FINAL CERTIFICATE OF OCCUPANCY – PREREQUISITES**

Permittee shall comply with the following before a Final Certificate of Occupancy is granted by the County Building Official, which upon granting, authorizes all use permit activities to commence.

**9.1** FINAL OCCUPANCY

All project improvements, including compliance with applicable codes, conditions, and requirements of all Departments and Agencies with jurisdiction over the project, shall be completed.

**9.2** SIGNS **[RESERVED]**

**9.3** GATES/ENTRY STRUCTURES **[RESERVED]**

**9.4** LANDSCAPING **[RESERVED]**

**9.5** ROAD OR TRAFFIC IMPROVEMENT REQUIREMENTS
The permittee shall construct a right turn deceleration and acceleration lane on Silverado Trail. The design of the deceleration and acceleration lane shall be submitted to the Public Works Department for review and approval. The deceleration and acceleration lane shall be designed in substantial conformance with the submitted site plan, and other submittal materials and shall comply with all requirements of the County Code and Napa County Road and Street Standards.

**9.6** DEMOLITION ACTIVITIES **[RESERVED]**

**9.7** GRADING SPOILS
All spoils shall be removed in accordance with the approved grading permit and/or building permit.

**9.8** MITIGATION MEASURES APPLICABLE PRIOR TO ISSUANCE OF A FINAL CERTIFICATE OF OCCUPANCY **[RESERVED]**

**9.9** OTHER CONDITIONS APPLICABLE PRIOR TO ISSUANCE OF A FINAL CERTIIFICATE OF OCCUPANCY

a. <u>All required meters shall be installed and all groundwater usage monitoring required in COA 4.20(a) and 6.15(a) shall commence prior to final occupancy, or expanding any operations as approved under this modification.</u>

EXHIBIT A

**ROMBAUER VINEYARDS MAJOR MODIFICATION #P19-00103-MOD**
**AND RSS EXCEPTION**
**P19-00103-MOD**
**3522 Silverado Trail, St. Helena, CA**
**APN 021-410-025 and 021-410-024**

4.21 PREVIOUS CONDITIONS

The permittee shall comply with the following previous conditions of approval for the winery use as consolidated into the attached document as Exhibit A. To the extent there is a conflict between a previous condition of approval identified in the attached document and these conditions, the more stringent condition shall control.

**A. Use Permit P10-000-39-UP**

**COA NO 1**

1. **SCOPE:** The permit shall be limited to:

**B.** A Use Permit Major Modification (#P10-00039) modifying prior Use Permit Modification #96010-MOD to allow the following:

1. No change in production of 450,000 gallons per year;
2. Construction of a new 8,740 square foot administration building consisting of one main floor with a basement for office, lab, and work areas, including a kitchen for employee use only;
3. Temporarily convert existing barrel storage space (1,889 square feet) located in the main winery building for use as interim offices during the construction of the new administration building;
4. ~~Increase the number of parking areas from two (2) to four (4) and increase the number of parking spaces from a total of twenty-six (26) to seventy-four (74)~~ [Amended by Major Modification #P19-00103-MOD];
5. Eliminate the custom crush and alternating proprietor restrictions contained in Condition #2 of Use Permit Modification#96010-MOD;
6. ~~Increase the number of full-time employees from eighteen (18) to twenty-five (25)~~ [Amended by Major Modification #P19-00103-MOD];
7. ~~Add an additional four (4) part-time interns for a total of nine (9) part-time employees~~ [Amended by Major Modification #P19-00103];
8. Extend the days of operation of the winery to seven (7) days per week (originally authorized Monday-Friday);
9. Clarify the hours of operation during harvest (from 6:00 a.m. to midnight);

10. Revise the existing Tours and Tastings Plan to include ten 8-person food and wine pairings within the existing maximum 400 person per day limit
11. ~~Revise the existing Marketing Plan to include four 250-person wine club events per year~~ [Amended by Major Modification # P19-00103-MOD];
12. Expand the tasting room (2,500 square feet) and allow seasonal tastings in its unenclosed patio area (±700 square feet);
13. Allow marketing events to occur in the existing caves;
14. ~~Designate on-premises wine consumption areas including outdoor picnicking pursuant to AB 2004~~ [Amended by Major Modification #P19-00103-MOD;
15. Include a 350 square foot "plating area" in the expanded tasting room to be used for the catered marketing events and for the winery staff to plate tasting items to be used in the food and wine pairings;
16. Extend the hours for retail sales, tours, and tastings to conclude at 6 pm (originally authorized from 8:00 a.m. to 5:00 p.m.);
17. Installation of a gated access approximately 620 feet from the winery entrance off Silverado Trail; and
18. ~~Construction of an interior road modification for localized narrowing of the existing upper driveway and to reduce inside radius of curvature over a short section of roadway [Exception to the Napa County Road and Street Standards (RSS) for road modifications.~~ [Amended by Major Modification #P19-00103-MOD];]

**COA NO 2**

**2. PROJECT SPECIFIC CONDITIONS**

A. Hours of Operation shall be as follows:

- 8:00 am to 5:00 pm Monday through Friday (Winery Office)
- 10:00 am to 6:00 pm Seven days per week (Retail Sales, Tours & Tasting)
- 6:00 am to Midnight Seven days per week (Harvest Operations

B. Wine Club Release Events and Wine Club Events shall not occur simultaneous, nor be held the same day as, the Barrel Tasting, Auction Related Events or Lunch/Dinner Events, and Tours and Tastings.

C. ~~If Wine Club Release Events or Wine Club Events are scheduled August through December, portable toilets shall be required~~. [Amended by Major Modification #P19-00103-MOD

**COA NO 4**.

4. VISITATION

Consistent with Sections 18.16.030 and 18.20.030 of the Napa County Code, marketing and tours and tastings may occur at a winery only where such activities are accessory and "clearly incidental, related, and subordinate to the primary operation of the winery as a production facility."

Permittee shall obtain and maintain all permits and licenses from the California Department of Alcoholic Beverage Control (ABC) and United States Tax and Trade

Bureau (TTB) required to produce and sell wine, including minimum levels of crush and fermentation. In the event permittee loses required ABC and/or TTB permits and licenses, permittee shall cease marketing events and tours and tastings until such time as those ABC and/or TTB permits and licenses are re-established.
A log book (or similar record) shall be maintained which documents the number of visitors to the winery, and the dates of their visit. This record of visitors shall be made available to the Department upon request.

**A. TOURS AND TASTING**

Tours and tastings are limited to the following: (Appointment Only)

1. Private Tours & Tastings Only - A Maximum of 400 persons per day with a maximum of 2,800 persons per week; and
2. Food & Wine Pairings – 10 per day; maximum 8 persons (included in the maximum 400 persons per day limit).

"Tours and tastings" means tours of the winery and/or tastings of wine, where such tours and tastings are limited to persons who have made unsolicited prior appointment for tours or tastings. Tours and tastings may include food and wine pairings, where all such food service is provided without charge except to the extent of cost recovery and is incidental to the tasting of wine. Food service may not involve menu options and meal service such that the winery functions as a café or restaurant. (Ord 1340 §2, Sec. 18.08.062)

Start and finish time of tours and tastings shall be scheduled to minimize vehicles arriving or leaving between 4:00 PM and 6:00 PM, and shall be limited to those wines set forth in Napa County Code Sec. 18.16.030(G)(5)(c).

**B. MARKETING**

~~Marketing events shall be limited to the following: (By Invitation Only)~~
~~1. Wine Club Release Event - 1 per year, maximum of 300 persons;~~
~~2. Wine Auction Event – 1 per year; maximum of 40 persons;~~
3. ~~Barrel Tasting Event – 1 per year; maximum of 40 persons;~~
4. ~~Lunches or Dinners Event – 4 per month; maximum of 40 persons; and~~
5. ~~Wine Club Events – 4 per year; maximum 250 persons; Shall occur between the hours of 4:00 pm and 7:00 pm to minimize traffic impacts~~ [Amended by Major Modification #P19-00103-MOD.

~~"Marketing of wine" means any activity of a winery which is conducted at the winery on a prearranged basis for the education and development of customers and potential customers with respect to wine which can be sold at the winery on a retail basis pursuant to Chapters 18.16 and 18.20 of the Napa County Code. Marketing of wine may include cultural and social events directly related to the education and development of customers and potential customers provided such events are clearly incidental, related and subordinate to the primary use of the winery. Marketing of wine may include food service, including food and wine pairings, where all such food service is provided without charge except to the extent of cost recovery.~~

~~Business events are similar to cultural and social events, in that they will only be considered as "marketing of wine" if they are directly related to the education and development of customers and potential customers of the winery and are part of a marketing plan approved as part of the winery's use permit. Marketing plans in their totality must remain "clearly incidental, related and subordinate to the primary operation of the winery as a production facility" (subsection (G)(5) of Sections 18.16.030 and subsection (1)(5) of 18.20.030 of the Napa County Code). To be considered directly related to the education and development of customers or potential customers of the winery, business events must be conducted at no charge except to the extent of recovery of variable costs, and any business content unrelated to wine must be limited. Careful consideration shall be given to the intent of the event, the proportion of the business event's non-wine related content, and the intensity of the overall marketing plan. (Ord.1340, 2010: Ord. 1104 § 11, 1996: Ord. 947 § 9 (part), 1990: prior code § 12071).~~

~~All activity, including cleanup, shall cease by 10:00 PM. Start and finish time of activities shall be scheduled to minimize vehicles arriving or leaving between 4:00 PM and 6:00 PM. If any event is held which will exceed the available on-site parking, the applicant shall have prepared an event specific parking plan which may include but not be limited to valet service or off-site parking and shuttle service to the winery.~~ [Deleted and replaced by Major Modification P19-00103-MOD]

**COA NO 5**

**5. GRAPE SOURCE**

~~At least 75% of the grapes used to make the winery's wine shall be grown within the County of Napa. The permittee shall keep records of annual production documenting the source of grapes to verify that 75% of the production is from Napa County grapes. The report shall recognize the Agriculture Commission's format for County of origin of grapes and juice used in the Winery Production Process. The report shall be provided to the Conservation, Development and Planning Department upon request, but shall be considered proprietary information not available to the public.~~ [Amended by Major Modification #P19-00103-MOD]

**COA NO 13**

~~**13. ENVIRONMENTAL MANAGEMENT DEPARTMENT SPECIFIC COMMENTS**~~

~~(707) 253-4351~~

~~**A. NOISE**~~

~~Construction noise shall be minimized to the maximum extent practical and allowable under State and local safety laws. Construction equipment mufflering and hours of operation shall be in compliance with County Code Chapter 8.16. Equipment shall be shut down when not in use. Construction equipment shall normally be staged, loaded, and unloaded on the project site. If project terrain or access road condition require construction equipment to be staged, loaded, or unloaded off the project site (such as on a neighboring road or at the base of a hill), such activities shall only occur between the hours of 8 AM to 5 PM. Exterior winery equipment shall be enclosed or muffled and maintained so as not to create a noise disturbance in accordance with the Code. There shall be no amplified sound system or amplified music utilized~~

~~outside of approved enclosed winery buildings~~ [Amended by Major Modification #P19-00103-MOD].

**COA NO 18**

**18. PREVIOUS CONDITIONS**

The permittee shall comply with all previous conditions of approval for Use Permits (U-338182, U-188384, 97052-S, 96010-MOD, P10-00036-VMM, & P11-0172-VMM), except as modified by this action. To the extent there is a conflict between previous conditions of approval and these conditions of approval, these conditions shall control and supersede earlier ones.

A Tradition of Stewardship
A Commitment to Service

Planning, Building & Environmental Services

1195 Third Street, Suite 210
Napa, CA 94559
www.countyofnapa.org

David Morrison
Director

# MEMORANDUM

| | | | |
|---|---|---|---|
| To: | Wyntress Balcher, Planning | From: | Jeannette Doss, Engineering JD |
| Date: | July 9, 2020 | Re: | Rombauer Vineyards<br>Use Permit Mod – Engineering CoA<br>3522 Silverado Trail, St. Helena, CA<br>P19-00103 APN 021-410-025-000 |

The Engineering Division received a referral for comment on a modification to an existing use permit. Based upon the information provided in the application, Engineering finds the application **complete** and recommends the following conditions of approval:

EXISTING CONDITIONS

1. Napa County parcel 021-410-025 is located along the west side of Silverado Trail approximately ½ mile south from the intersection with Crystal Springs Road.

2. A left turn storage lane has been constructed on Silverado Trail to facilitate northbound traffic turning onto the winery access road.

3. The existing parcel is approximately 31.85 acres.

4. Site is currently developed with a winery, associated winery accessory structures, vineyards, and a residential pool and pool house.

**RECOMMENDED APPROVAL CONDITIONS:**
**OPERATIONAL CHARACTERISTICS**

1. Should any existing outdoor/uncovered loading/unloading areas and/or processing areas, including but not limited to wine grape crushing/pressing, juice fermentation, blending and fining, filtration and bottling, be modified, expanded and/or improved in the future, Napa County may require these areas to be paved and performed undercover.

2. The facility is designated as a discharger that discharges stormwater associated with industrial activity to waters of the United States. Therefore, the facility shall maintain or apply for coverage under the State Water Resources Control Board's Industrial General Permit (IGP), including meeting all applicable provision and protocols of the IGP. If the facility fails to meet the discharge prohibitions of the IGP, Napa County may require the facility to make the necessary improvements to eliminate all exposures to stormwater of the pollutant(s) for which the water body is impaired.

3. All roadway, access drive, and parking area improvements required by this modification shall be completed **prior to execution** of any new entitlements approved under this Use Permit Modification.

**PREREQUISITES FOR ISSUANCE OF PERMITS**

1. **Prior to issuance of a building or grading permit** the owner shall demonstrate on the plans that all roadway construction associated with this application shall conform to the Road Exception Evaluation composed by this Division, dated July 9, 2020 and enclosed herein, and per the accepted construction and inspection practices defined in Federal, State and Local codes. Any roadway, proposed new or reconstructed, not included in the above mentioned Road Exception Evaluation shall meet the requirements for a Commercial Driveway as outlined in the 2020 Napa County Road and Street Standards (RSS).

2. All on site civil improvements including but not limited to the excavation, fill, general grading, drainage, curb, gutter, surface drainage, storm drainage, parking and drive isles, shall be constructed according to plans prepared by a registered civil engineer, which will be reviewed and approved by the Engineering Division of the Napa County Planning, Building, and Environmental Services Department (PBES) **prior to the commencement** of any on site land preparation or construction. Plans shall be wet signed and submitted with the grading permit documents at the time of permit application. A plan check fee will apply.

3. Grading and drainage improvements shall be constructed according to the current Napa County Road and Street Standards, Chapter 16.28 of the Napa County Code, and Appendix J of the California Building Code.

4. **Prior to issuance of a building or grading permit** the owner shall submit the necessary documents for Erosion Control as determined by the area of disturbance of the proposed development in accordance with the Napa Countywide Stormwater Pollution Prevention program Erosion and Sediment Control Plan Guidance for Applicant and Review Staff dated December 2014.

5. **Prior to issuance of a building permit** the owner shall prepare a Regulated Project Stormwater Control Plan (SCP) in accordance with the latest edition of the BASMAA Post-Construction Manual for review and approval by the Engineering Division in PBES.

6. **Prior to issuance of a building permit**, an Operation and Maintenance Plan shall be submitted and tentatively approved by the Engineering Division in PBES. **Before final occupancy** the property owner must legally record the "Operation and Maintenance Agreement", approved by the Engineering Division in PBES.

PREREQUISITES FOR TEMPORARY CERTIFICATE OF OCCUPANCY

7. All roadway, access drive, and parking area improvements shall be completed **prior to** issuance of temporary occupancy of any new and/or remodeled structures.

PREREQUISITES FOR FINAL CERTIFICATION OF OCCUPANCY

8. Operations and Maintenance Agreement for any required post-construction Stormwater facilities must be legally recorded.

9. Site shall be completely stabilized to the satisfaction of the County Engineer prior to Final Occupancy.

**Any changes in use may necessitate additional conditions for approval.**

If you have any questions regarding the above items, please contact Jeannette Doss from Napa County Planning, Building, and Environmental Services Department, Engineering and Conservation Division, at (707) 259-8179 or by email at Jeannette.Doss@countyofnapa.org

A Tradition of Stewardship
A Commitment to Service

Planning, Building & Environmental Services

1195 Third Street, Suite 210
Napa, CA 94559
www.countyofnapa.org

David Morrison
Director

# MEMORANDUM

| | | | |
|---|---|---|---|
| To: | Wyntress Balcher, Planning | From: | Jeannette Doss, Engineering JD |
| Date: | July 9, 2020 | Re: | Rombauer Vineyards<br>Evaluation of Napa County Road and Street Standards Exception Request<br>3522 Silverado Trail, St. Helena, CA<br>P19-00103 APN 021-410-025-000 |

**Road Modification Request**

The Engineering Division received a request (the request) by Bartelt Engineering, dated December 11, 2019 for an exception to the commercial driveway design criteria as outlined in the latest edition of the Napa County Road and Street Standards (RSS) as part of an application for a modification to an existing Use Permit. Access to the subject property is off Silverado Trail. The nature and constraints for the road exception are as follows:

**EXCEPTION #1 ROADWAY MAXIMUM SLOPE EXCEPTION:**

A decrease in the length of the transition zones and an increase in the allowable maximum 10 % slope for transition zones for sections of roadway that have a centerline between 16% and 20% as identified in the request. In the areas where the maximum centerline slope exceeds 16%, the road is flanked by steep uphill and downhill slopes that exceed 30%, and several mature native trees. To reduce the centerline slope in these areas would require grading on slopes that exceed 30% and the removal of native oak trees that vary in diameter from 6 inches to 24 inches diameter breast height. The request is to minimize the hillside grading and tree removal.

**EXCEPTION #2 ROADWAY HORIZONTAL CURVE RADIUS EXCEPTION:**

A reduction to the inside radius of curvature for a horizontal curve as described in the request. At the station where the reduced horizontal inside radius the surrounding areas include steep slopes. The applicant has provided a 30 foot wide road section throughout the turn and modeled a Fire Apparatus navigating the turn.

**EXCEPTION #3 ROADWAY WIDTH:**

The RSS requires a commercial driveway to have a 20 foot wide road with 22 feet of unobstructed horizontal clearance. The existing internal roadways generally vary in width from 12 feet to 22 feet or greater. These existing roadways are bound by the steep slopes and mature trees. The applicant is proposing to widen all internal access roads to the maximum extent practical and to provide vegetation management to help with sight distance along the entire road way.

**Engineering Division Evaluation and Recommendation:**
Engineering Division staff has reviewed the Request noted above and discussed the request noted above with the Napa County Fire Department. Engineering staff has made the following determination:

- The exception request has provided the necessary documentation as required by RSS Section 3. The request is in connection with a use permit application, and has received the appropriate environmental review from the Planning Division, therefore the approving body shall be the Planning Commission.

- The request will minimize earthwork on steep slopes and removal of mature native trees in order to preserve the existing environmental features and are justified based upon existing topographic conditions of the site.

- The applicant is proposing to improve widen the travel lane to maximum extent practical over the entire length of the roadway.

- With respect to the findings for compliance with current RSS Section 3(E), the Engineering and Conservation Division and Cal Fire/Napa County Fire Department have discussed the improvements proposed and determined that their implementation would serve as an alternate method by which adherence to the RSS may be achieved and would provide the same overall practical effect as the RSS towards providing defensible space, preserving the natural environment and protecting the life, safety and welfare of the public.

The determinations stated above are based on existing site conditions. The Engineering Division supports the approval of the exception request as proposed with the following conditions that are in addition to any and all conditions previously placed on the project as part of the discretionary application. All roadway improvements shall be completed prior to execution of any new entitlement or final occupancy on all new development proposed:

1. Access road shall meet the road surfacing requirements as described in the RSS for the entire length of the roadway.

2. All portions of commercial driveway not identified herein shall fully comply with the 2020 Napa County Road and Street Standards.

3. The private drive surface and structures shall be periodically maintained by the property owner to assure sufficient structural section for loading conditions equivalent support apparatus weighing 75,000 pounds, and the design Traffic Index.

4. The property owner shall also install clear address and directional signage at the entrance to the main driveway and all internal roadways. The signage shall be consistent with California Department of

Forestry and Fire Protection requirements and shall be a minimum 6 inch letter height, .75 inch stroke, reflectorized, contrasting with the background color of the sign.

5. The roadway improvements shall be constructed and maintained to the approved condition prior to any new commercial use and/or occupancy. Maintenance of the roadway shall continue throughout the life of the parcel and its proposed use. The County may require future road design changes if changes in use or intensity are proposed in the future.

6. Any/all future road design changes or changes in use of this roadway beyond the existing use shown on the above noted request dated December 11, 2019 shall require re-evaluation of the roadway to comply with the requirements of adopted codes, standards and regulations and may require additional conditions.

**EXHIBIT A**

ROMBAUER VINEYARDS
ROAD EXCEPTION REQUEST AND IMPROVEMENT PLANS

December 11, 2019
Job No. 96-07

BARTELT
ENGINEERING

David Morrison, Director
Napa County Planning, Building &
Environmental Services Department
1195 Third Street, Second Floor
Napa, CA 94559

Re: P19-00103, Rombauer Vineyards Winery Use Permit Major Modification and Road Exception Request, 3522 Silverado Trail, Napa County, CA, APN 021-410-025

Dear Mr. Morrison:

We are in receipt of the Application Status Letter dated April 26, 2019 for the above mentioned Rombauer Vineyards Major Use Permit Modification. In response to the Application Status letter, Rombauer Vineyards is requesting an exception from the Napa County Road and Street Standards for portions of the existing access roads that currently serve the existing administration building, winery building, water storage tank, overflow parking area, upper parking area, and cave portal that do not meet the Napa County Road and Street Standards requirement that wineries be served by a common driveway having a minimum width of 20 feet with a 2 foot shoulder.

## Project Description

It is our understanding that Rombauer Vineyards has requested an increase in the number of full-time employees from 25 to 55 and an increase in the number of part-time harvest employees from 9 to 26; while maintaining the existing wine production capacity at 450,000 gallons and the number of daily visitors at 400 as stated in the existing approved Use Permit (#96010-MOD).

It is also our understanding that Rombauer Vineyards has approval for a number of marketing events and is requesting a reorganization and modification of the events. Refer to the Statement of Request prepared by Rombauer Vineyards for a complete description of the proposed changes.

## Exception Request and Justification

This letter requests an exception from the 2019 Napa County Road and Street Standards. The exception is being requested to allow portions of the existing access roads to be used to serve the existing administration building, winery building, water storage tank, overflow parking area, upper parking area, and cave portal even though some sections will not meet the standard width and inside radius criteria outlined in the Napa County Road and Street Standards.

CIVIL ENGINEERING • LAND PLANNING
1303 Jefferson Street, 200 B, Napa, CA 94559
www.barteltengineering.com Tel: 707-258-1301 Fax: 707-258-2926

The existing road system provides adequate access to the existing facilities onsite and has served the property for many years. The existing access roads are currently paved with hot mix asphalt and vary in width from approximately thirteen (13) feet to twenty-two plus (22+) feet. The existing access roads, though some locations are substandard in width, are well maintained paved all-weather surfaces that provide safe, reliable access for emergency vehicles as well as for large winery trucks and employee vehicles. The portions of the roadway for which this exception request applies can be characterized as mature wooded areas with steep slopes containing large trees both uphill and downhill of the roadway surface. Refer to Sheets UP5 and UP6 of the Rombauer Vineyards Use Permit Major Modification Plan set prepared by Bartelt Engineering for tree locations, tree descriptions, and topography of areas adjacent to the existing access roads. The Property Owner routinely maintains the driveway and adjacent vegetation to reduce available fuel load and to insure adequate horizontal and vertical clearance for emergency vehicles and other large vehicles that must access the site. Widening of the access roads to 22 feet would involve substantial cuts and fills in areas that would result in the removal of natural vegetation and mature trees. The widening could also increase erosion along portions of the access roads.

The Napa County Road and Street Standards allow for exceptions when the following summarized criteria are met:

(1) The exception is necessary to protect and ensure the preservation of unique features of the natural environment.

*The areas that are relevant to this exception request are steep and have significant grade differentials which contain mature plantings of trees and native vegetation. The slope areas both above and below the existing access roads are steep and subject to potential erosion if disturbed. Widening of the roadway to 22 feet would be impossible without disturbance to the slopes above and below the roads and without removal of existing native vegetation adjacent to the access road. The existing mature vegetation provides screening of the roadway and allows for retention of earth forms and soil. Periodic horizontal and vertical trimming of the roadside vegetation and tree limbs will allow for adequate passage for emergency vehicles without widening the road width.*

(2) The exception allows a situation that provides the same overall practical effect as the "State Responsibility Area (SRA) Fire Safe Regulations" does in providing defensible space and does not adversely effect the life, safety and welfare of the public or the persons coming to the property.

*The site will continue to comply with Napa County, CalFire requirements, and SRA Fire Safe Regulations for defensible space, fire department access, and public safety. Furthermore, adequate fire protection water storage is provided per CalFire requirements.*

The existing access roads currently provide the same overall effect as the Road and Street Standards. All Napa County standards for centerline slopes less than 20% and structural section are met. The following is a narrative description of the portions of the existing access roads requiring exceptions. Refer to Sheet UP6 for the locations associated with the following narrative descriptions.

*Location "A" to Location "B"*

*This section of the existing access road narrows from 23 feet wide to 21 feet wide and widens back to 22 feet wide in approximately 30 feet and 20 feet respectively. Rombauer Vineyards is proposing frontage improvements that would widen this section of the access road to a minimum of 25 feet wide.*

*Location "C" to Location "D"*

*This section of the existing access road narrows from 22 feet wide to 20.5 feet wide and widens back to 21.5 feet wide and 22 feet wide in approximately 150 feet, 140 feet and 45 feet respectively.*

*Location "D" to Location "E"*

*This section of the access road exceeds the minimum 22 feet width requirement but contains a section of road 82 feet long that exceeds a centerline slope greater than 16%. This 82 foot section of road has an average centerline slope of 17% that is preceded by a 110 lineal foot road section with an average centerline slope of 8% and followed by a 250 lineal foot road section with an average centerline slope of 15%.*

*Location "E" to Location "F"*

*This section of the existing access road narrows from 40 feet wide (at the intersection) to 19 feet wide and widens back to 22 feet wide in approximately 20 feet and 30 feet respectively. This section of access road is confined by steep slopes both on the uphill side and on the downhill side, it additionally abuts a number of mature oak and fir trees. Refer to Sheet UP5 for size and type of trees.*

*Location "G" to Location "H"*

*This section of the existing access road narrows from 22 feet wide to 21 feet wide and widens back to 22 feet wide in approximately 12 feet and 45 feet respectively.*

*Access Road to Winery Building*

*This section of the access road diverges from the main access road and serves the "winery" and "pad" parking areas narrows from 24.5 feet wide to 17 feet wide, 18 feet wide, and 19 feet wide. Approximately 140 feet of this section of the access road has a centerline slope of approximately 18% that is preceded by a 55 lineal foot road section with an average centerline slope of 15% and followed by a 130 lineal foot road section with an average centerline slope of 14%. This section of road is confined on both sides by a number of mature trees. Refer to Sheet UP5 for size and type of trees. Portions of this section of road are also confined by steep slopes both on the uphill side and on the downhill side and is in close proximity of the winery building.*

*Location "E" to Location "I"*

*This section of the access road diverges from the main access road and serves the water storage tank, "overflow" parking area, and "upper" parking area narrows from 40 feet wide (at the intersection) to 13 feet wide and widens back to 22 feet wide in approximately 60 feet to 110 feet respectively. Approximately 90 lineal feet of this section of access road has an average centerline slope of 17% that is preceded by a 250 lineal foot road section with an average slope of 15% and followed by a 200 lineal foot road section with an average centerline slope of 16%. Portions of this section of road are also confined by geological constraints with steep slopes both on the uphill side and on the downhill side and has a significant grade differential between the two roads. Rombauer Vineyards is proposing to widen this section of the access road from 13 feet wide to 16 feet wide.*

*Location "I" to Location "J"*

*This section of the access road is a hairpin turn with an inside radius of approximately 20 feet; however, the 30 feet of road width through the turn provides sufficient room for a fire truck to navigate the turn. Refer to Sheet UP5 for fire truck tracking, and size and type of trees adjacent to the access road.*

*Location "J" to Location "K"*

*This section of the existing access road is a fairly straight section that narrows from 22 feet wide to 16 feet wide and widens back to 22 feet wide in approximately 95 feet and 115 feet respectively. Portions of this section of road are confined on both sides by a number of mature trees. Rombauer Vineyards is proposing to widen this section of the access road from 16 feet wide to 20 feet wide.*

*The "upper" portion of the "loop" road that allows access to the "overflow" parking area narrows from 22 feet wide to 18 feet wide and 16 feet wide and functions as a one-lane road.*

*The last short section of the access road to the "upper" parking area is 20.5 feet wide for approximately 90 feet then widens back to a 26 foot wide parking lot drive aisle.*

*The "service" access road that terminates at the lower level of the Administration Building is approximately 12 feet wide to 16 feet wide and functions as a one-lane service access for ingress and egress.*

This exception request is consistent with the Napa County Road & Street Standard, in that it achieves the same effect as the specifications outlined in the Standards, but without removing a number of mature trees or disturbing steep sloping areas both above and below the access roads.

It is our opinion that emergency access and acceptable circulation can be provided without constructing full 22 foot wide access roads and the associated unavoidable environmental degradation.

BARTELT ENGINEERING

## Monitoring of Safe Access Conditions

The Property Owner agrees to continue its formal maintenance program for providing adequate and clear horizontal and vertical access for larger vehicles such as trucks and emergency vehicles, as well as for automobiles. The traffic volume on the access road to the water storage tank, overflow parking area, upper parking area, and cave portal will be limited to CalFire, winery employees, and valet parking attendants so that clear passage in the event of emergency would not be impeded.

## Summary

Given the use of the existing access roads, we believe that access for emergency vehicles and overall traffic safety for the users of the access roads will not be materially affected by the requested Use Permit Modification at Rombauer Vineyards.

Thank you for your consideration of our request for this exception. You may contact us directly at (707) 258-1301 with any questions or to schedule a site visit if necessary.

Sincerely,

Richard Paxton

Richard Paxton, P.E.
Project Engineer

RP:sd

cc: Lynn Sletto, Rombauer Vineyards Winery

# ROMBAUER VINEYARDS

## USE PERMIT MAJOR MODIFICATION

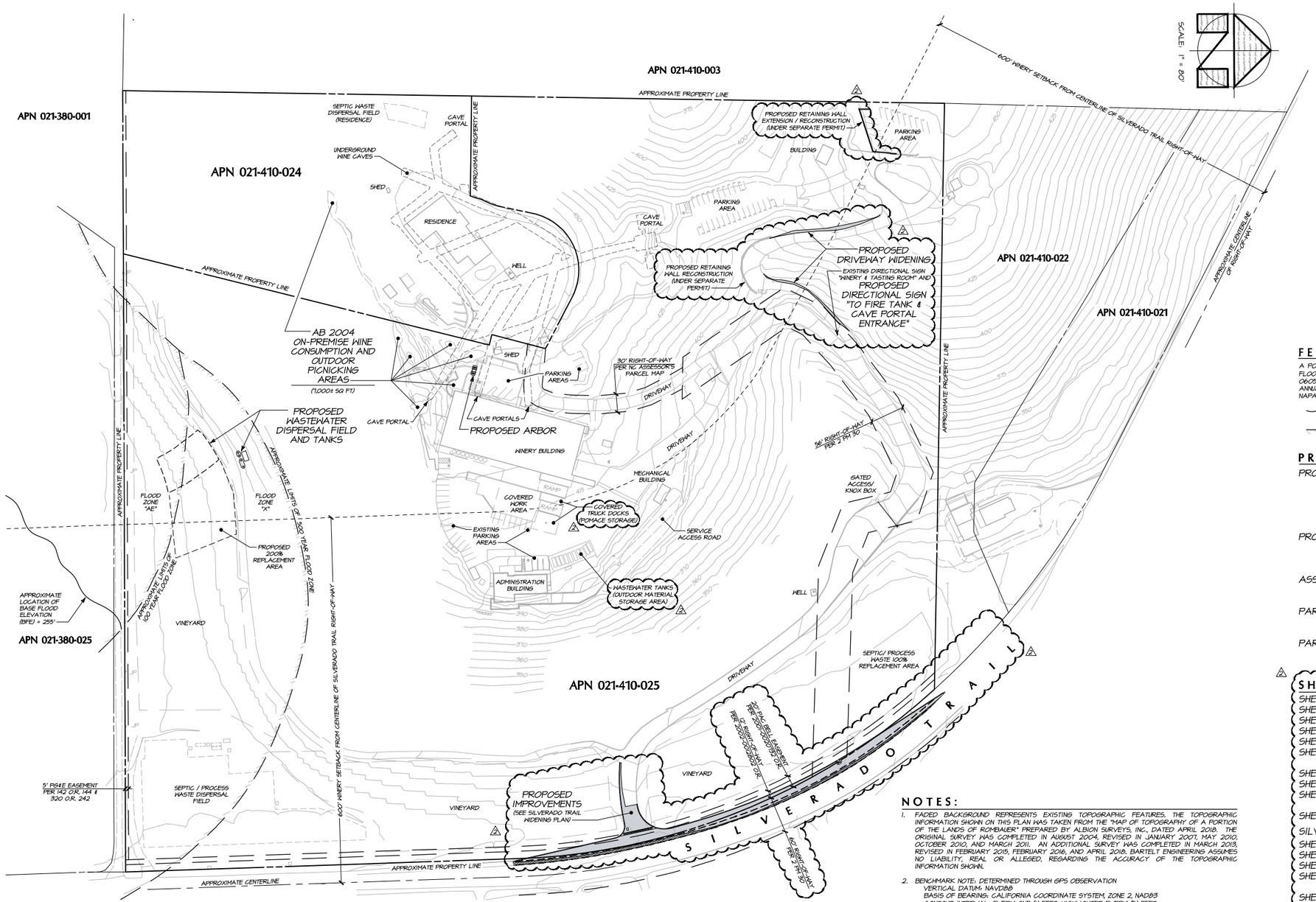


## OVERALL SITE PLAN

SCALE: 1" = 80'

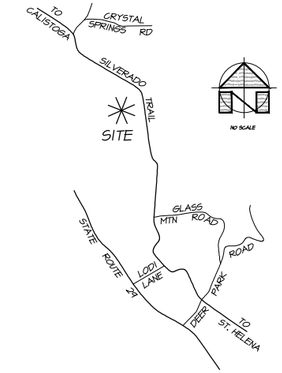


## LOCATION MAP

NO SCALE

## FEMA FLOOD DATA:

A PORTION OF THIS PARCEL IS LOCATED WITHIN A FLOODWAY OR FLOOD PLAIN PER FLOOD INSURANCE RATE MAP (FIRM) PANEL NO. 06055C0265E. ZONE "X" IS DETERMINED TO BE INSIDE THE 0.2% ANNUAL CHANCE FLOODPLAIN IN AN UNINCORPORATED AREA OF NAPA COUNTY.

APPROXIMATE LOCATION OF THE BASE FLOOD ELEVATION (BFE)

FEMA FLOOD ZONES "AE" & "X", FLOODZONE LIMITS (PER PLAN)

## PROJECT INFORMATION:

PROPERTY OWNER/APPLICANT:
ROMBAUER VINEYARDS
C/O ROBERT KNEBEL
3522 SILVERADO TRAIL
ST. HELENA, CA 94574

PROJECT ADDRESS:
3522 SILVERADO TRAIL
ST. HELENA, CA 94574

ASSESSOR'S PARCEL NUMBERS:
021-410-024 & -025

PARCEL SIZES:
5.15± ACRES & 31.85± ACRES

PARCEL ZONING:
AP

## SHEET INDEX:


| | |
|---|---|
| SHEET UP1 | OVERALL SITE PLAN |
| SHEET UP2 | LOT LINE ADJUSTMENT EXHIBIT |
| SHEET UP3 | PHOTOGRAPHIC EXHIBIT |
| SHEET UP4 | CALFIRE ACCESS EXHIBIT |
| SHEET UP5 | DRIVEWAY WIDENING PLAN |
| SHEET UP6 | ROAD AND STREET STANDARDS EXHIBIT |
| SHEET UP7 | SITE DRAINAGE EXHIBIT |
| SHEET UP8 | WINERY AREA COVERAGE EXHIBITS |
| SHEET UP9 | WINERY AREA DEVELOPMENT EXHIBITS |
| SHEET UP10 | IMPERVIOUS AREA EXHIBITS |
| SILVERADO TRAIL WIDENING PLAN: | |
| SHEET C1 | OVERALL SITE PLAN |
| SHEET C2 | NOTE SHEET |
| SHEET C3 | DEMOLITION PLAN |
| SHEET C4 | GRADING & DRAINAGE PLAN AND CROSS SECTIONS |
| SHEET C5 | LAYOUT & STRIPING PLAN |
| SHEET C6 | EROSION CONTROL PLAN |


## NOTES:

1. FADED BACKGROUND REPRESENTS EXISTING TOPOGRAPHIC FEATURES. THE TOPOGRAPHIC INFORMATION SHOWN ON THIS PLAN WAS TAKEN FROM THE "MAP OF TOPOGRAPHY OF A PORTION OF THE LANDS OF ROMBAUER" PREPARED BY ALBION SURVEYS, INC., DATED APRIL 2018. THE ORIGINAL SURVEY WAS COMPLETED IN AUGUST 2004, REVISED IN JANUARY 2007, MAY 2010, OCTOBER 2010, AND MARCH 2011. AN ADDITIONAL SURVEY WAS COMPLETED IN MARCH 2013, REVISED IN FEBRUARY 2015, FEBRUARY 2016, AND APRIL 2018. BARTELT ENGINEERING ASSUMES NO LIABILITY, REAL OR ALLEGED, REGARDING THE ACCURACY OF THE TOPOGRAPHIC INFORMATION SHOWN.
2. BENCHMARK NOTE: DETERMINED THROUGH GPS OBSERVATION
   VERTICAL DATUM: NAVD88
   BASIS OF BEARING: CALIFORNIA COORDINATE SYSTEM, ZONE 2, NAD83
   CONTOUR INTERVAL: EVERY ONE (1) FEET, HIGHLIGHTED EVERY (5) FEET
3. DRAWING DOES NOT REPRESENT A BOUNDARY SURVEY. BOUNDARY LINES SHOWN ARE APPROXIMATE AND FOR INFORMATIONAL PURPOSES ONLY.
4. UNDERGROUND UTILITIES ON THESE PLANS HAVE BEEN DRAFTED BY BARTELT ENGINEERING ACCORDING TO INFORMATION PROVIDED BY FIELD OBSERVATION, THE CONTRACTORS, AND THE OWNER. BARTELT ENGINEERING ASSUMES NO LIABILITY, REAL OR ALLEGED, REGARDING THE ACCURACY OF THE LOCATIONS OF THE UNDERGROUND UTILITIES.

| NO. | DATE | DESCRIPTION | SHEETS | BY |
|---|---|---|---|---|
| 2 | 12-16-2019 | RESPONSE TO NAPA COUNTY COMMENTS DATED 8-27-2019 | ALL SHEETS | KP |
| 1 | 7-19-2019 | RESPONSE TO NAPA COUNTY COMMENTS DATED 4-26-2019 | ALL SHEETS | KP |
| | 3-25-2019 | USE PERMIT MODIFICATION SUBMITTAL | | KP |


OWNERSHIP OF DOCUMENTS
THE PLANS, SPECIFICATIONS, REPORTS, RECORDS, OR OTHER DOCUMENTS OR INSTRUMENTS PREPARED BY BARTELT ENGINEERING AND/OR SUBCONSULTANTS IN CONNECTION WITH THE PROJECT ARE INSTRUMENTS OF PROFESSIONAL SERVICE. ALL SUCH INSTRUMENTS ARE AND SHALL REMAIN THE PROPERTY OF BARTELT ENGINEERING AND SHALL NOT BE USED BY ANY PERSON OR ENTITY FOR ANY PURPOSE UNRELATED TO THE PROJECT WITHOUT THE WRITTEN CONSENT OF BARTELT ENGINEERING. ALL SUCH INSTRUMENTS SHALL BE RETURNED OR, IF NOT RETURNED, SHALL BE DESTROYED UPON WRITTEN REQUEST OF BARTELT ENGINEERING. COPIES MADE FROM THIS DRAWING ARE FOR USE OF APPROVED BY BARTELT ENGINEERING. COPIES MADE FROM THIS DRAWING ARE FOR USE OF BARTELT ENGINEERING AND ARE NOT TO BE GIVEN TO OTHER PERSONS OR ENTITIES. ANY USE OF SUCH SUBCONTRACTORS FOR USE IN ASSOCIATION WITH THE SUBJECT PROJECT, IT SHALL BE THE USER'S RESPONSIBILITY TO ASSURE THAT THIS DRAWING REPRESENTS THE LATEST INFORMATION RELATIVE TO THE PROJECT.
© COPYRIGHT 2019, ALL RIGHTS RESERVED.



BARTELT ENGINEERING
CIVIL ENGINEERING · LAND PLANNING
1303 Jefferson Street, 200 B, Napa, CA 94559
www.bartelteng.com
Telephone: 707-258-1301


DES. RP
DRAWN. KP
CHKD. PMB

ROMBAUER VINEYARDS
OVERALL SITE PLAN
MAJOR MODIFICATION
NAPA COUNTY CALIFORNIA

DATE: JULY 2019
JOB NO. 16-07
SHEET NO.
UP1
OF 16

P19-00103

12/19/2019 - 2:35:55 PM, KeithP, S:\LAND PROJECTS\1916-ROMBAUER\DWG\CD\UP\16-07 UP MAJOR MOD\CAD\PLANS\16-07 UP1.DWG, EPI-DSP, PLOTTED @ BARTELT ENGINEERING, 707-258-1301

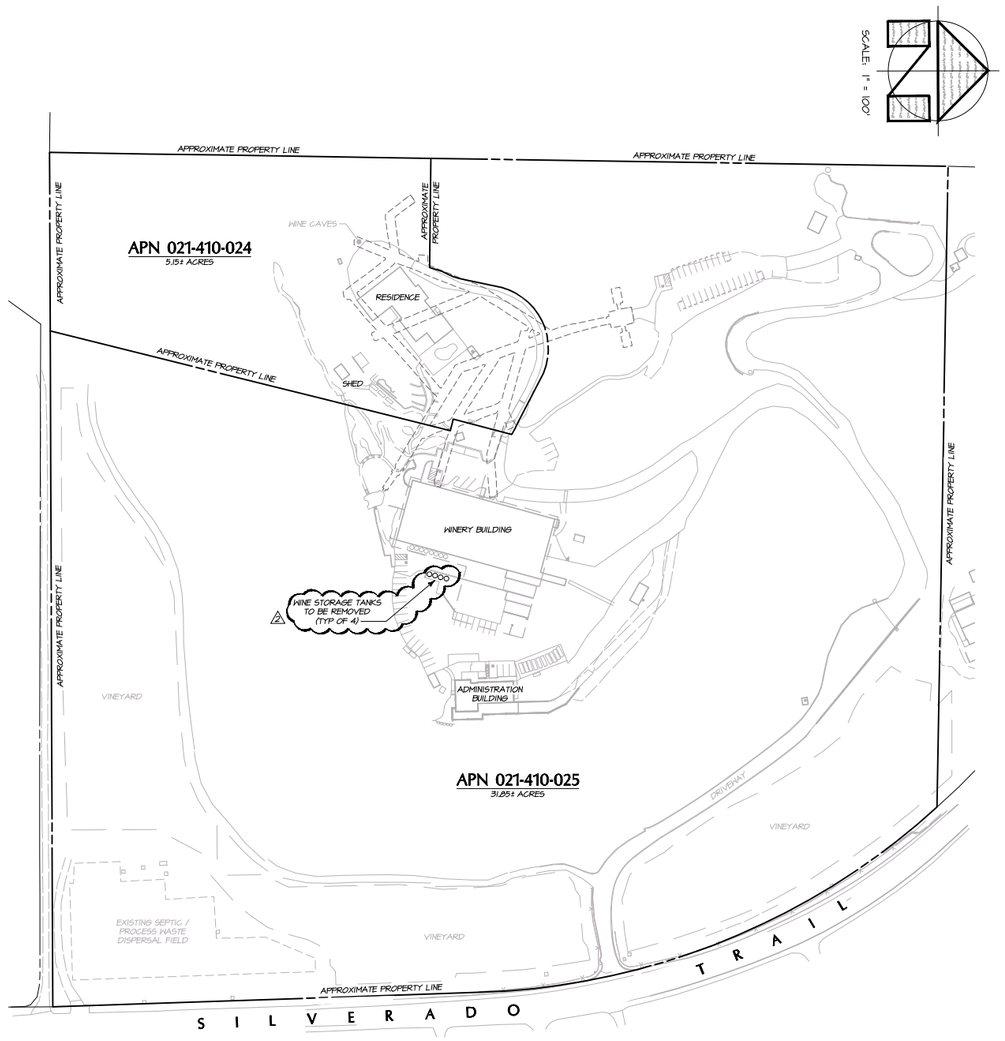


## PARCEL CONFIGURATIONS
## EXISTING CONDITIONS

SCALE: 1" = 100'

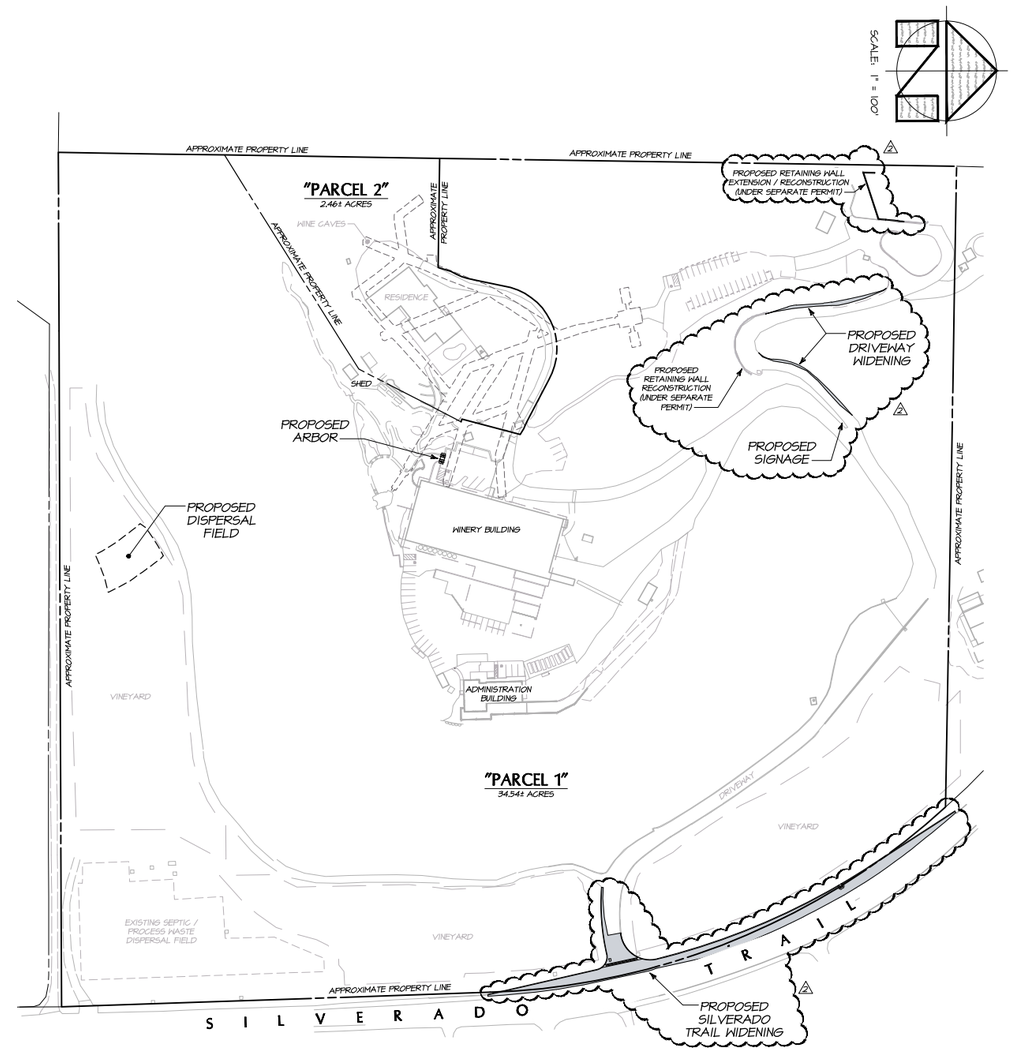


## PARCEL CONFIGURATIONS
## PROPOSED CONDITIONS

SCALE: 1" = 100'

**NOTE:**

SEE THE "LOT LINE ADJUSTMENT MAP OF THE LANDS OF KOERNER ROMBAUER REVOCABLE TRUST & JOAN K. ROMBAUER MARITAL TRUST B" PREPARED BY ALBION SURVEYS, DATED JANUARY 2014, FOR FURTHER INFORMATION REGARDING THE PROPOSED LOT LINE ADJUSTMENT SHOWN HEREON.

| NO. | DATE | DESCRIPTION | BY |
|---|---|---|---|
| 2 | 12-16-2014 | RESPONSE TO NAPA COUNTY COMMENTS DATED 8-27-2014 | KP |
| 1 | 7-14-2014 | RESPONSE TO NAPA COUNTY COMMENTS DATED 4-26-2014 | KP |
| | 3-25-2014 | USE PERMIT MODIFICATION SUBMITTAL | KP |

OWNERSHIP OF DOCUMENTS
THIS DOCUMENT, AND THE IDEAS AND DESIGNS INCORPORATED HEREIN, AS AN INSTRUMENT OF PROFESSIONAL SERVICE, IS THE PROPERTY OF BARTELT ENGINEERING AND IS NOT TO BE USED IN WHOLE OR IN PART FOR ANY OTHER PROJECT WITHOUT WRITTEN AUTHORIZATION FROM BARTELT ENGINEERING.
THE CONTRACTOR SHALL VERIFY ALL PLANS, ESTIMATES, PATTERNS, DIMENSIONS AND CONDITIONS PRIOR TO THE START OF WORK AND SHALL BE RESPONSIBLE FOR ANY ERRORS, OMISSIONS OR CONFLICTS IN SUCH PLANS, ESTIMATES, PATTERNS AND DIMENSIONS.
© COPYRIGHT 2014, ALL RIGHTS RESERVED.

DES: RP
DRWN: KP
CHKD: PMB

BARTELT ENGINEERING
CIVIL ENGINEERING · LAND PLANNING
1303 Jefferson Street, 200 B, Napa, CA 94559
www.bartelteng.com
· Telephone: 707-258-1301 ·

# ROMBAUER VINEYARDS
# LOT LINE ADJUSTMENT EXHIBIT
NAPA COUNTY — MAJOR MODIFICATION — CALIFORNIA

DATE: JULY 2014
JOB NO.: 96-07
SHEET NO.: UP2
OF 16

12/15/2014 - 2:35:51 PM, KeithP, S:\LAND PROJECTS\1MD-MMMROTOTOMB\2014 UP MAJOR MOD\ACAD\PLANS\96-07-UP1\2MB, UP2-LLA PLOTTED @ BARTELT ENGINEERING, 707-258-1301

SCALE: 1" = 80'

## PHOTOGRAPHIC EXHIBIT

SCALE: 1" = 80'

**NOTE:**

THE AERIAL PHOTOGRAPH USED AS A BASE FOR THIS EXHIBIT WAS TAKEN FROM 2014 GOOGLE EARTH. ALL PROPERTY LINES SHOWN HERE PROVIDED BY ALBION SURVEYS, ARE APPROXIMATE, AND BASED ON THE PROPOSED LOT LINE ADJUSTMENT.

| NO. | DATE | DESCRIPTION | BY |
|---|---|---|---|
| 2 | 12-16-2014 | RESPONSE TO NAPA COUNTY COMMENTS DATED 8-27-2014 | KP |
| 1 | 7-14-2014 | RESPONSE TO NAPA COUNTY COMMENTS DATED 4-26-2014 | KP |
| | 3-25-2014 | USE PERMIT MODIFICATION SUBMITTAL | KP |

OWNERSHIP OF DOCUMENTS
THE COST OF THE PROFESSIONAL SERVICES PROVIDED HEREIN AS AN INSTRUMENT OF PROFESSIONAL SERVICE, IS THE PROPERTY OF BARTELT ENGINEERING AND IS NOT TO BE USED IN WHOLE OR IN PART BY ANYONE EXCEPT THE OWNER FOR WHOM THE WORK IS PROVIDED, UNLESS PERMISSION IN WRITING IS FIRST OBTAINED FROM BARTELT ENGINEERING. REPRODUCTION OF THESE DOCUMENTS, IN WHOLE OR IN PART, WITHOUT WRITTEN PERMISSION OF BARTELT ENGINEERING IS PROHIBITED. ANY REPRODUCTION OF THESE DOCUMENTS, IN WHOLE OR IN PART, WITHOUT WRITTEN PERMISSION OF BARTELT ENGINEERING, SHALL CAUSE THE REPRODUCER TO BE LIABLE FOR ALL DAMAGES, INCLUDING ATTORNEY'S FEES, ARISING OUT OF SUCH REPRODUCTION. THE REPRODUCER SHALL ALSO BE LIABLE FOR ANY DAMAGES RESULTING FROM THE USE OF THE REPRODUCED DOCUMENTS FOR ANY PURPOSE OTHER THAN THE PURPOSE FOR WHICH THE DOCUMENTS WERE PREPARED.
© COPYRIGHT 2014, ALL RIGHTS RESERVED.

DES: RP
DRWN: KP
CHKD: PNB

BARTELT ENGINEERING
CIVIL ENGINEERING · LAND PLANNING
1303 Jefferson Street, 200 B, Napa, CA 94559
www.bartelteng.com
· Telephone: 707-258-1301 ·

ROMBAUER VINEYARDS
PHOTOGRAPHIC EXHIBIT
NAPA COUNTY MAJOR MODIFICATION CALIFORNIA

DATE: JULY 2014
JOB NO: 96-07
SHEET NO: UP3 OF 16 2

12/13/2014 - 2:30:06 PM, KeithP, S:\LAND PROJECTS\HPQ-HARRINGTON\ROMBAUER UP MAJOR MOD\ACADPLANS\ROT-UPHOW, UP3-PHOTO, PLOTTED # BARTELT ENGINEERING, 707-258-1301

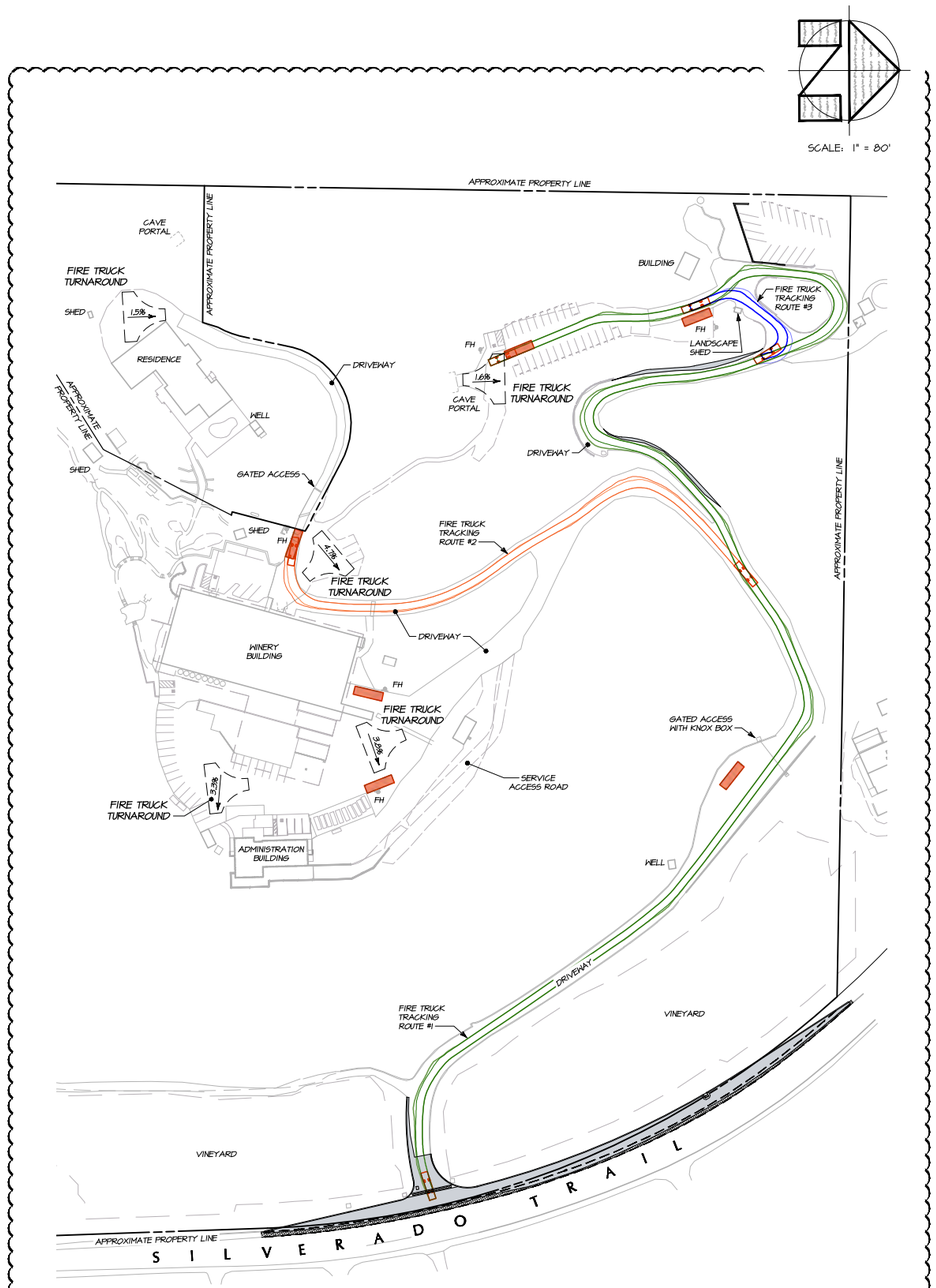


## CALFIRE ACCESS EXHIBIT

SCALE: 1" = 80'

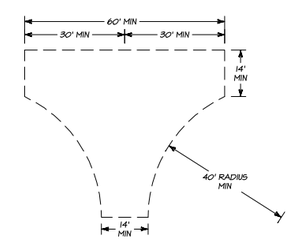


## FIRE TRUCK HAMMERHEAD TURNAROUND DETAIL

NO SCALE

## LEGEND:

- INSTALL HMA (SEE DETAIL)
- HMA GRINDING LIMITS (SEE GRADING & DRAINAGE PLAN)
- 10' X 35' FIRE TRUCK STAGING AREA
- FIRE TRUCK TRACKING ROUTE #1
- FIRE TRUCK TRACKING ROUTE #2
- FIRE TRUCK TRACKING ROUTE #3

| NO. | DATE | DESCRIPTION | BY |
|---|---|---|---|
| 2 | 12-16-2019 | RESPONSE TO NAPA COUNTY COMMENTS DATED 8-21-2019 | KP |
| 1 | 7-19-2019 | RESPONSE TO NAPA COUNTY COMMENTS DATED 4-26-2019 | KP |
| | 3-25-2019 | USE PERMIT MODIFICATION SUBMITTAL | KP |

OWNERSHIP OF DOCUMENTS
THIS DOCUMENT, AS AN INSTRUMENT OF PROFESSIONAL SERVICE, IS THE PROPERTY OF BARTELT ENGINEERING AND IS NOT TO BE USED IN WHOLE OR IN PART WITHOUT THE WRITTEN CONSENT OF BARTELT ENGINEERING. THE REPRODUCTION OF BARTELT ENGINEERING PLANS AND SPECIFICATIONS BY OTHER ENTITIES FOR USE ON OTHER PROJECTS IS PROHIBITED WITHOUT THE WRITTEN APPROVAL OF BARTELT ENGINEERING. ALL CHANGES TO THE PLAN THIS STAMP AND SEAL IS NOT VALID UNLESS THE PLAN HAS BEEN SIGNED AND SEALED BY THE LICENSED PROFESSIONAL ENGINEER WHOSE NAME APPEARS ON THE ORIGINAL PLAN. THE ORIGINAL PLAN MAY BE DISTRIBUTED TO CONTRACTORS AND RELATED PARTIES TO SERVE AS A "CONFORMED" COPY. IT IS THE RECIPIENT'S RESPONSIBILITY TO VERIFY THAT THIS DRAWING REPRESENTS THE LATEST INFORMATION RELATED TO THE PROJECT.
© COPYRIGHT 2014. ALL RIGHTS RESERVED.

DES: RP
DRWN: KP
CHKD: PNB

BARTELT ENGINEERING
CIVIL ENGINEERING · LAND PLANNING
1303 Jefferson Street, 200 B, Napa, CA 94559
www.bartelteng.com
· Telephone: 707-258-1301 ·

# ROMBAUER VINEYARDS
# CALFIRE ACCESS EXHIBIT
NAPA COUNTY — MAJOR MODIFICATION — CALIFORNIA

DATE: JULY 2019
JOB NO: 16-07
SHEET NO: UP4 OF 16

12/13/2019 - 2:24:00 PM, Kelly@ S:\LAND PROJECTS\1902-1499\1602\1602\DWG\1602UP.DWG (P MAJOR MODIFICATION PLANS\1602\UP4.DWG, UP4-FIRE, PLOTTED @ BARTELT ENGINEERING, 707-258-1301

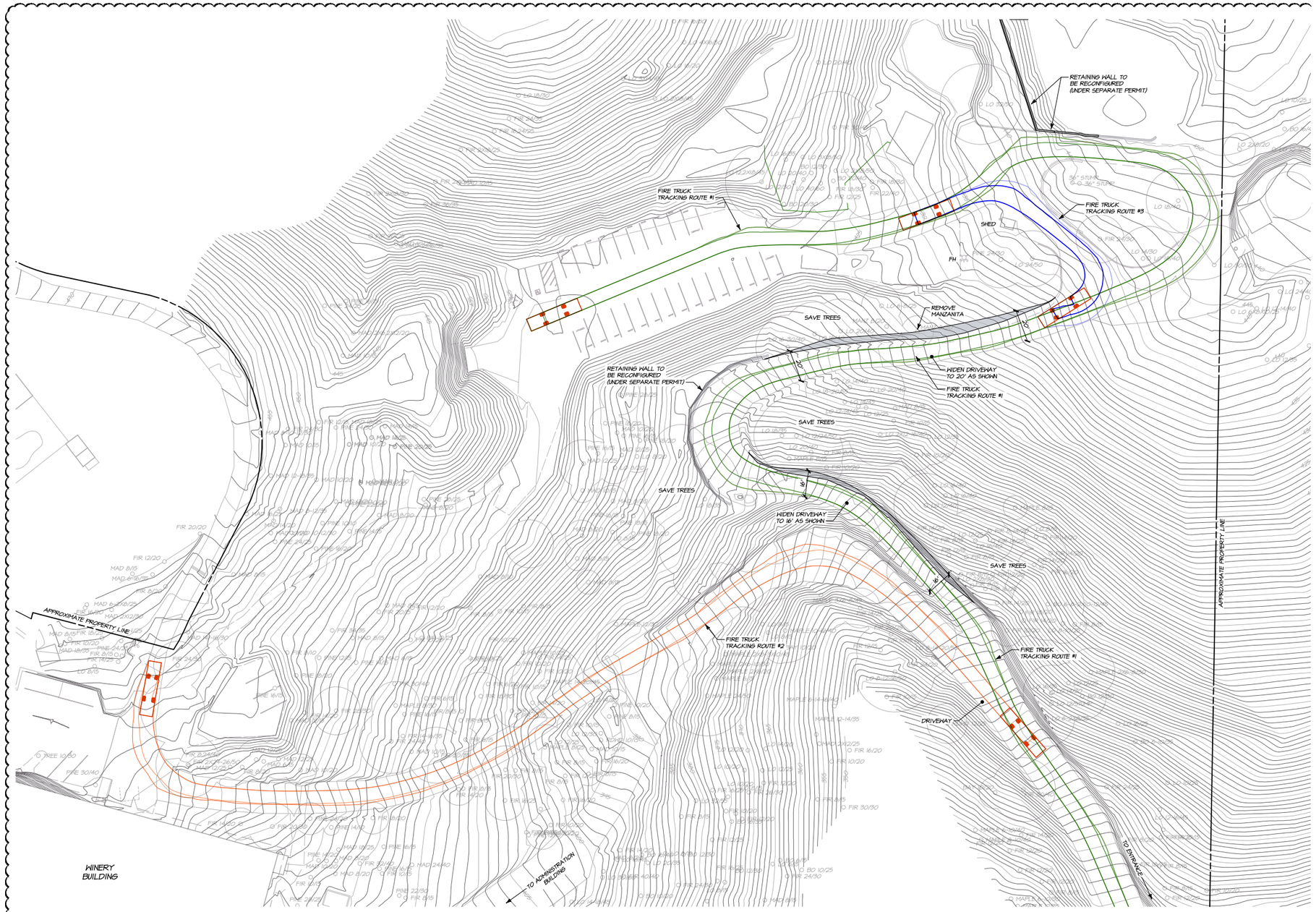


## DRIVEWAY WIDENING PLAN

SCALE: 1" = 30'

SCALE: 1" = 30'

| NO. | DATE | DESCRIPTION | BY |
|---|---|---|---|
| 2 | 12-16-2019 | RESPONSE TO NAPA COUNTY COMMENTS DATED 8-27-2019 | KP |
| 1 | 7-19-2019 | RESPONSE TO NAPA COUNTY COMMENTS DATED 4-26-2019 | KP |
| | 3-25-2019 | USE PERMIT MODIFICATION SUBMITTAL | KP |

OWNERSHIP OF DOCUMENTS
THIS DOCUMENT, AS AN INSTRUMENT OF PROFESSIONAL SERVICE, IS THE PROPERTY OF BARTELT ENGINEERING AND IS NOT TO BE USED IN WHOLE OR IN PART WITHOUT THE WRITTEN CONSENT OF BARTELT ENGINEERING. THE REPRODUCTION OF THIS DOCUMENT IN WHOLE OR IN PART WITHOUT WRITTEN CONSENT OF BARTELT ENGINEERING IS PROHIBITED. ANY REVISIONS OR MODIFICATIONS TO THIS DOCUMENT MUST BE APPROVED BY BARTELT ENGINEERING. ALL CHANGES TO THE PLAN IN THIS DRAWING MUST BE MADE BY BARTELT ENGINEERING. ANY OTHER MODIFICATIONS TO THE PLAN IN THIS DRAWING MUST BE MADE BY THE CLIENT OR PERSONS OTHER THAN BARTELT ENGINEERING AND WILL BE DISTINGUISHED TO CONTRACTORS AND RELEVANT OTHERS. THE CONTRACTOR IS RESPONSIBLE FOR ENSURING THAT THEY HAVE THE LATEST REVISION OF THE DRAWING AND SHALL NOTIFY BARTELT ENGINEERING IF THEY BELIEVE THIS DRAWING REPRESENTS THE LATEST INFORMATION RELATED TO THE PROJECT.
© COPYRIGHT 2014. ALL RIGHTS RESERVED.

DES: RP
DRWN: KP
CHKD: PMB

BARTELT ENGINEERING
CIVIL ENGINEERING · LAND PLANNING
1303 Jefferson Street, 200 B, Napa, CA 94559
www.bartelteng.com
· Telephone: 707-259-1301 ·

# ROMBAUER VINEYARDS
# DRIVEWAY WIDENING PLAN
NAPA COUNTY — MAJOR MODIFICATION — CALIFORNIA

DATE: JULY 2014
JOB NO: 96-07
SHEET NO: UP5
OF 16

12/13/2014 - 2:26:25 PM, KARLIF, S:\LAND PROJECTS\RM2-RRRR\ROTOWINS\DWG\UP MAJOR MOD\CAD\PLAN\RM2-UP5-RM07TL.DWG, UP5-RM07TL PLOTTED @ BARTELT ENGINEERING, 707-259-1301

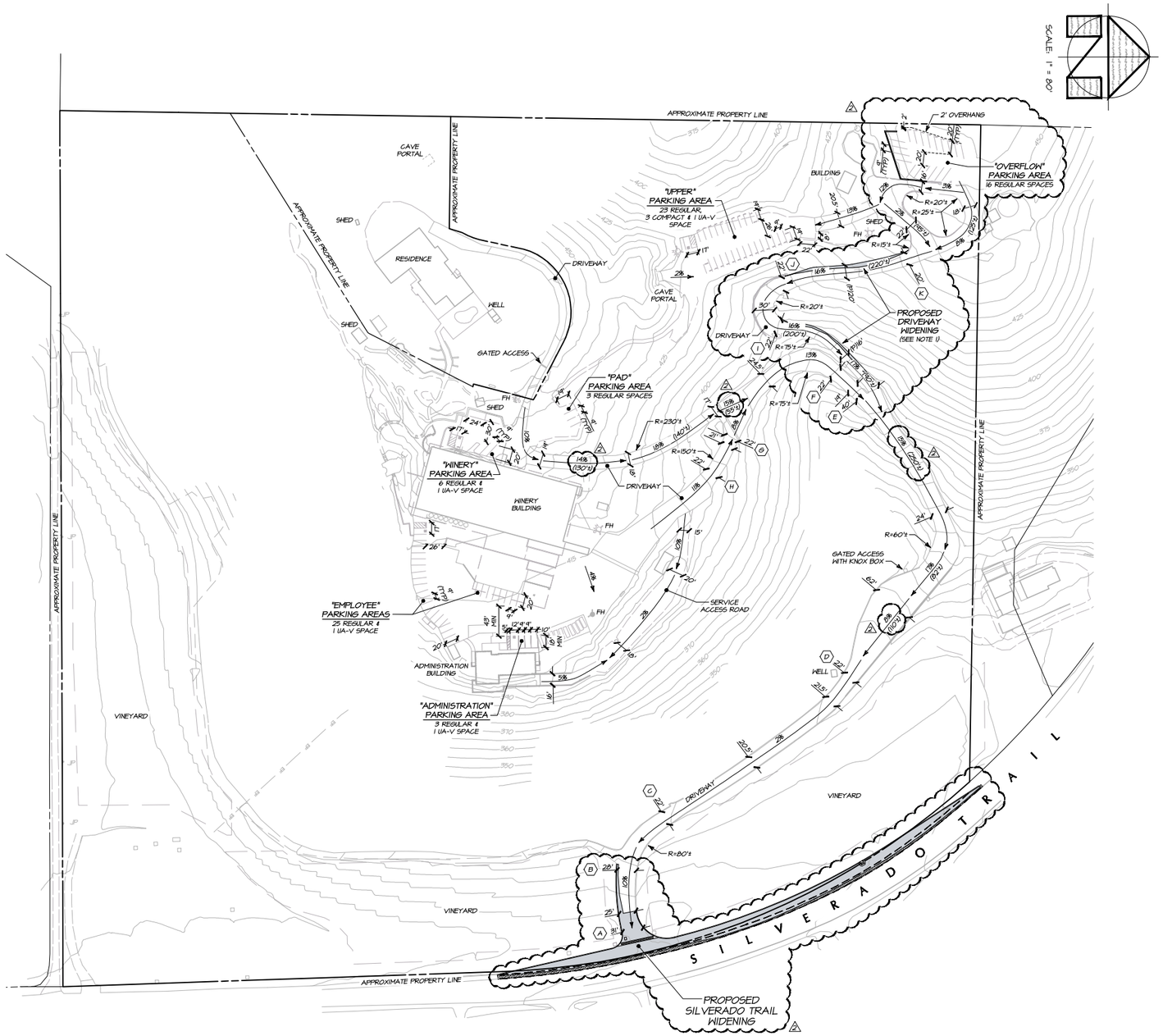


## ROAD AND STREET STANDARDS EXHIBIT

SCALE: 1" = 80'

### ROAD LONGITUDINAL SECTIONS:

| SECTION | SLOPE | LENGTH |
|---|---|---|
| PL-A | 7.8±% | 36'± |
| A-B | 11.8±% | 90'± |
| B-C | 5.8±% | 46'± |
| C-D | 2.8±% | 342'± |
| D-E | 13.8±% | 440'± |
| E-F | 14.8±% | 51'± |
| F-G | 9.8±% | 211'± |
| G-H | 12.8±% | 61'± |
| E-I | 17.8±% | 174'± |
| I-J | 15.8±% | 84'± |
| J-K | 16.8±% | 185'± |

### NOTES:

1. FOR PROPOSED DRIVEWAY IMPROVEMENTS, SEE DRIVEWAY WIDENING PLAN. FOR FIRE TRUCK MANEUVERABILITY TRACKING, SEE CALFIRE ACCESS EXHIBIT AND DRIVEWAY WIDENING PLAN.

(X) REFER TO ROAD EXCEPTION REQUEST LETTER BY BARTELT ENGINEERING FOR NARRATIVE DESCRIPTIONS OF ACCESS ROADS.

### PARKING SUMMARY:

| TYPE OF PARKING | NUMBER OF STALLS |
|---|---|
| REGULAR | 76 |
| COMPACT | 3 |
| UNIVERSAL ACCESS - STANDARD | 0 |
| UNIVERSAL ACCESS - VAN | 4 |
| TOTAL | 83 |

| NO. | DATE | DESCRIPTION | BY |
|---|---|---|---|
| 2 | 12-16-2019 | RESPONSE TO NAPA COUNTY COMMENTS DATED 8-21-2019 | KP |
| 1 | 7-19-2019 | RESPONSE TO NAPA COUNTY COMMENTS DATED 4-26-2019 | KP |
| | 3-25-2019 | USE PERMIT MODIFICATION SUBMITTAL | KP |

OWNERSHIP OF DOCUMENTS
THIS DOCUMENT, AS AN INSTRUMENT OF PROFESSIONAL SERVICE, IS THE PROPERTY OF BARTELT ENGINEERING AND IS NOT TO BE USED IN WHOLE OR IN PART FOR ANY OTHER PROJECT WITHOUT WRITTEN AUTHORIZATION FROM BARTELT ENGINEERING. ALL SET IN REPORTS, PLANS, SPECIFICATIONS, PLATS, OR OTHER DOCUMENTS OR INSTRUMENTS PREPARED BY BARTELT ENGINEERING ARE TO BE ISSUED FOR APPROVAL BY AGENCIES HAVING JURISDICTION OVER THE PROJECT. THEY ARE NOT TO BE USED FOR CONSTRUCTION PURPOSES UNTIL APPROVED BY THE APPROPRIATE GOVERNMENTAL AGENCY. THE CALIFORNIA PROFESSIONAL ENGINEERS ACT MAY BE DISTRIBUTED TO CONTACT CHECKLISTS AND RELATED FORMS TO ENSURE THAT THE PROJECT REPRESENTS THE LATEST INFORMATION AVAILABLE.
© COPYRIGHT 2014. ALL RIGHTS RESERVED.

BARTELT ENGINEERING
CIVIL ENGINEERING - LAND PLANNING
1303 Jefferson Street, 200 B, Napa, CA 94559
www.bartelteng.com
- Telephone: 707-258-1301 -

DES: RP
DRWN: KP
CHKD: PNB

# ROMBAUER VINEYARDS
## ROAD AND STREET STANDARDS
## MAJOR MODIFICATION

NAPA COUNTY CALIFORNIA

DATE: JULY 2019
JOB NO: 96-07
SHEET NO: UP6
OF 16

12/19/2019 - 2:27:35 PM, kelly@, S:\LAND PROJECTS\1992-1999\ROTOR\ROTOR UP MAJOR MOD\ACAD\PLANS\96-07-UP6.DWG, UP6-RSTDS, PLOTTED @ BARTELT ENGINEERING, 707-258-1301

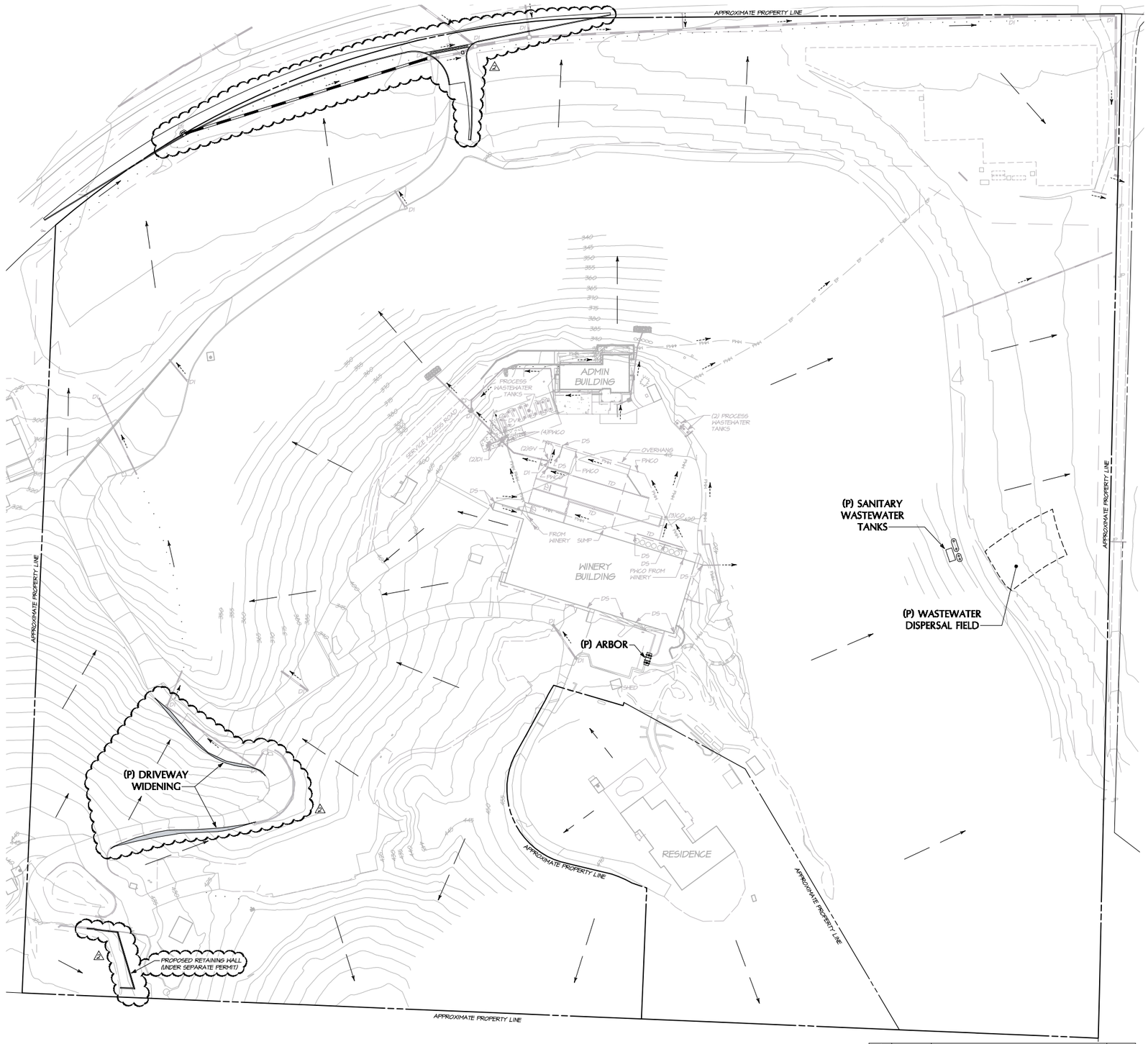


SCALE: 1" = 60'

## LEGEND:

| | |
|---|---|
| | EXISTING STORM DRAIN |
| PWW | PROCESS WASTEWATER LINE |
| | OPEN CHANNEL DRAINAGE COURSE |
| | DRAINAGE PATH |
| | FLOW DIRECTION (PIPE) |
| | ROCK AS SHOWN |
| CO | CLEANOUT |
| DI | DRAIN INLET |
| DS | DOWNSPOUT |
| DV | DIVERSION VALVE |
| GV | GATE VALVE |
| PHCO | PROCESS WASTEWATER CLEANOUT |
| TD | TRENCH DRAIN |

# DRAINAGE EXHIBIT

SCALE: 1" = 60'

| NO. | DATE | DESCRIPTION | BY |
|---|---|---|---|
| 2 | 12-16-2019 | RESPONSE TO NAPA COUNTY COMMENTS DATED 8-27-2019 | KP |
| 1 | 7-19-2019 | RESPONSE TO NAPA COUNTY COMMENTS DATED 4-26-2019 | KP |
| | 3-25-2019 | USE PERMIT MODIFICATION SUBMITTAL | KP |

OWNERSHIP OF DOCUMENTS
THIS DOCUMENT, AS AN INSTRUMENT OF PROFESSIONAL SERVICE, IS THE PROPERTY OF BARTELT ENGINEERING AND IS NOT TO BE USED IN WHOLE OR IN PART WITHOUT THE WRITTEN CONSENT OF BARTELT ENGINEERING. THE REPRODUCTION OF THIS DOCUMENT IN WHOLE OR IN PART, OR INFORMATION CONTAINED HEREIN, IS NOT PERMITTED WITHOUT THE WRITTEN CONSENT OF BARTELT ENGINEERING. ALL SET OF PLANS, ALL COPIES TO BE FOLLOWED FOR ANY WORK PERFORMED, APPROVED BY BARTELT ENGINEERING. ALL COPIES TO BE FOLLOWED BY THE PLAN STAMPING AND APPROVAL OF BARTELT ENGINEERING. ALL COPIES TO BE FOLLOWED BY THE PLAN STAMPING AND APPROVAL OF THE CALIFORNIA DEPARTMENT OF PUBLIC HEALTH. ANY PLAN THAT IS NOT STAMPED AND SIGNED BY THE CALIFORNIA DEPARTMENT OF PUBLIC HEALTH, OR BARTELT ENGINEERING, IS NOT VALID AND SHALL NOT BE DISTRIBUTED, TO CONTACT THE PLAN SELF FOR THE TRUTH OF THE SAME.
© COPYRIGHT 2014, ALL RIGHTS RESERVED.

BARTELT ENGINEERING
CIVIL ENGINEERING · LAND PLANNING
1303 Jefferson Street, 200 B, Napa, CA 94559
www.bartelteng.com
· Telephone: 707-259-1301 ·

DES: RP
DRWN: KP
CHKD: PNB

# ROMBAUER WINERY
# DRAINAGE EXHIBIT
## MAJOR MODIFICATION

NAPA COUNTY CALIFORNIA

DATE: JULY 2019
JOB NO: 46-07
SHEET NO: UP7 OF 16 2

12/13/2019 - 2:26:31 PM K:\eng7-5\LAND PROJECTS\1462-HARRIS\TOWNSEND\UP MAJOR MOD\ACADDY\LANS\ROTH\UP\DWG\UP7-DRAINAGE PLOTTED @ BARTELT ENGINEERING, 707-259-1301

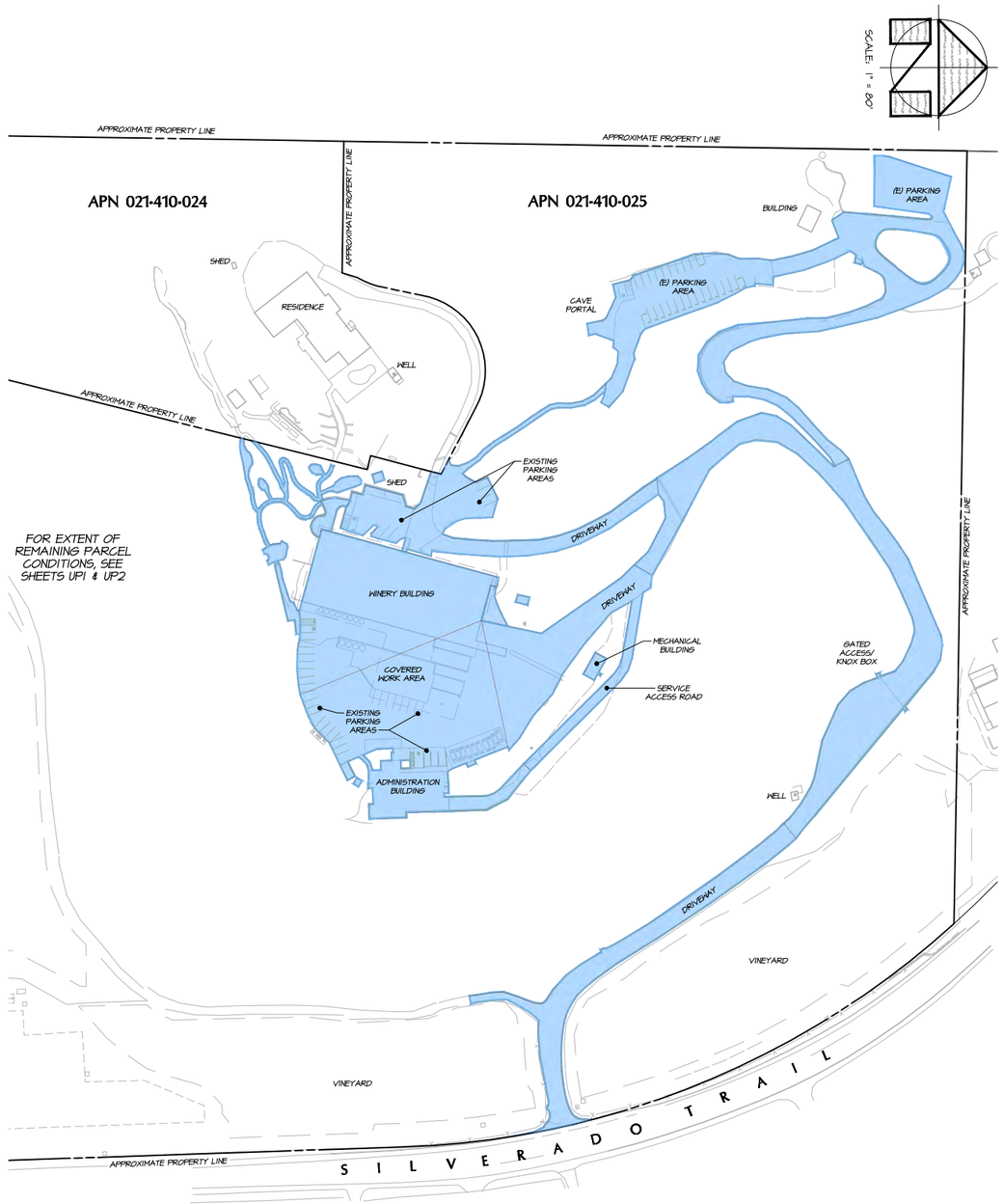


## WINERY COVERAGE AREA EXHIBIT
## EXISTING CONDITIONS

SCALE: 1" = 80'

**WINERY COVERAGE CALCULATIONS:**

WINERY COVERAGE AREA (188,550± SQ FT = 4.33± ACRES)
PARCEL SIZE (APN 021-410-025): 31.85± ACRES
4.33 ACRES / 31.85 ACRES = 14% < 25%

WINERY COVERAGE - THE TOTAL SQUARE FOOT AREA OF ALL WINERY BUILDING FOOTPRINTS, ALL AGGREGATE PAVED OR IMPERVIOUS GROUND SURFACE AREAS OF THE PRODUCTION FACILITY WHICH INCLUDES ALL OUTSIDE WORK, TANK AND STORAGE AREAS (EXCEPT CAVES). ALL PAVED AREAS INCLUDING PARKING AND LOADING AREAS, WALKWAYS AND ACCESS DRIVEWAYS TO PUBLIC OR PRIVATE ROADS OR RIGHTS-OF-WAY, AND ALL ABOVE-GROUND WASTEWATER AND RUN-OFF TREATMENT SYSTEMS. SEE NAPA COUNTY CODE 18.104.220

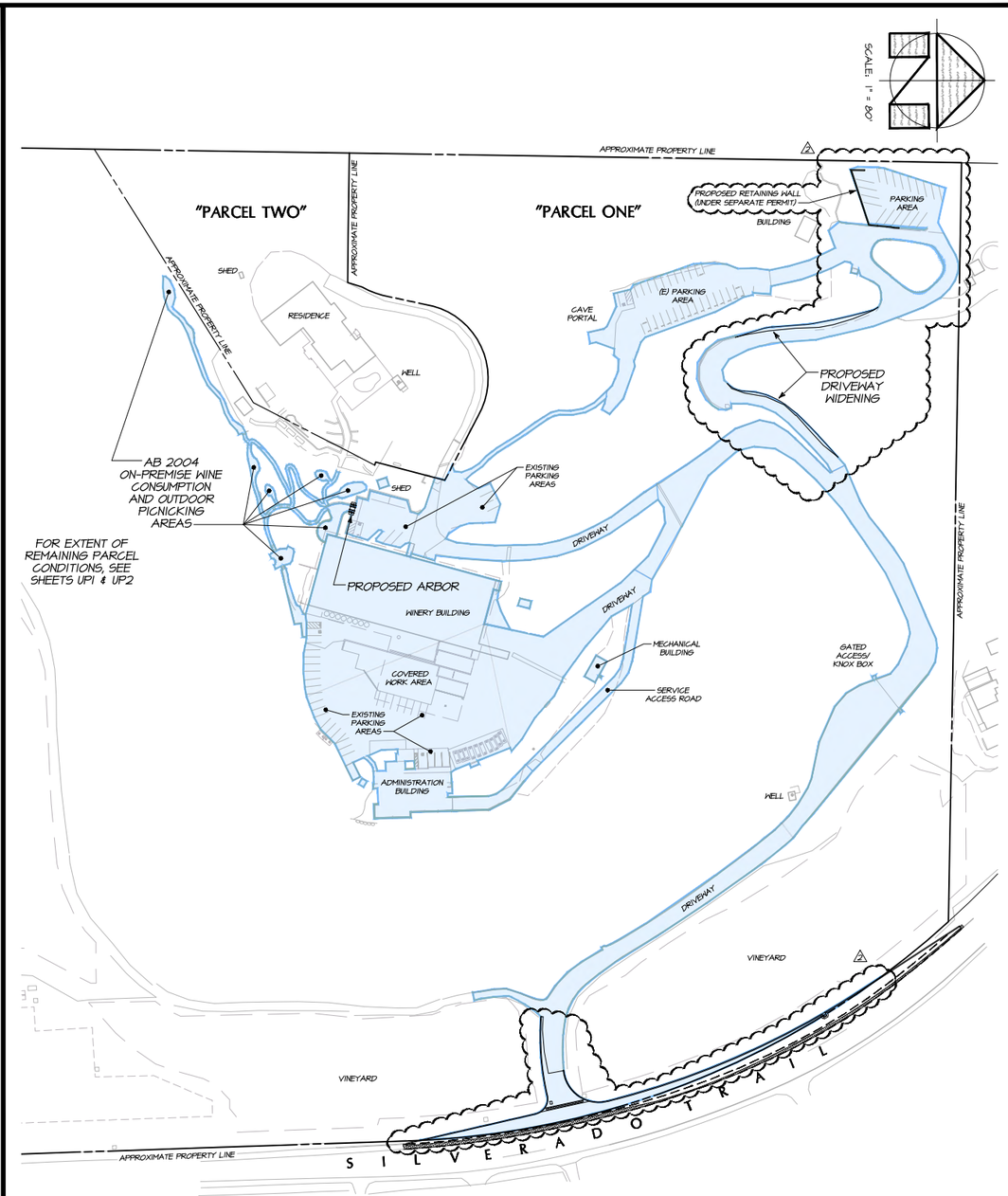


## WINERY COVERAGE AREA EXHIBIT
## PROPOSED CONDITIONS

SCALE: 1" = 80'

**WINERY COVERAGE CALCULATIONS:** 2

WINERY COVERAGE AREA (196,509± SQ FT = 4.50± ACRES)
PARCEL SIZE (PROPOSED "PARCEL ONE"): 34.54± ACRES
4.50 ACRES / 34.54 ACRES = 13% < 25%

WINERY COVERAGE - THE TOTAL SQUARE FOOT AREA OF ALL WINERY BUILDING FOOTPRINTS, ALL AGGREGATE PAVED OR IMPERVIOUS GROUND SURFACE AREAS OF THE PRODUCTION FACILITY WHICH INCLUDES ALL OUTSIDE WORK, TANK AND STORAGE AREAS (EXCEPT CAVES). ALL PAVED AREAS INCLUDING PARKING AND LOADING AREAS, WALKWAYS AND ACCESS DRIVEWAYS TO PUBLIC OR PRIVATE ROADS OR RIGHTS-OF-WAY, AND ALL ABOVE-GROUND WASTEWATER AND RUN-OFF TREATMENT SYSTEMS. SEE NAPA COUNTY CODE 18.104.220

| NO. | DATE | DESCRIPTION | BY |
|---|---|---|---|
| 2 | 12-16-2019 | RESPONSE TO NAPA COUNTY COMMENTS DATED 8-27-2019 | KP |
| 1 | 7-19-2019 | RESPONSE TO NAPA COUNTY COMMENTS DATED 4-26-2019 | KP |
| | 3-25-2019 | USE PERMIT MODIFICATION SUBMITTAL | KP |

OWNERSHIP OF DOCUMENTS
THIS DOCUMENT, AND THE IDEAS AND DESIGNS INCORPORATED HEREIN, AS AN INSTRUMENT OF PROFESSIONAL SERVICE, IS THE PROPERTY OF BARTELT ENGINEERING AND IS NOT TO BE USED IN WHOLE OR IN PART, FOR ANY OTHER PROJECT WITHOUT WRITTEN AUTHORIZATION FROM BARTELT ENGINEERING. ALL SET IN PLACE BY THE ARTISTS, ENGINEERS AND OTHERS PERSONNEL IN THE PREPARATION OF THIS DOCUMENT IS INTENDED FOR THE SPECIFIC PROJECT AND SITE FOR WHICH IT WAS PREPARED. ANY REVISIONS OR MODIFICATIONS TO THE DOCUMENT, OR ANY OTHER USE OF THE DOCUMENT ON OTHER PROJECTS OR SITES WITHOUT THE WRITTEN AUTHORIZATION OF BARTELT ENGINEERING, WILL BE JUSTIFIED AND APPROVED BY THE CLIENT, OR PERSON(S) PROVIDING AND THE DISTRIBUTED, TO CONTACT THE PARTIES RESPONSIBLE FOR THE ORIGINAL DOCUMENT FOR REVISIONS OR MODIFICATIONS. THE CLIENT AND RELIANCE PARTIES ARE TO VERIFY THAT THIS DRAWING REPRESENTS THE LATEST INFORMATION PRIOR TO USE.
© COPYRIGHT 2014. ALL RIGHTS RESERVED.

DES: RP
DRWN: KP
CHKD: PNB

BARTELT ENGINEERING
CIVIL ENGINEERING - LAND PLANNING
1303 Jefferson Street, 200 B, Napa, CA 94559
www.bartelteng.com
- Telephone: 707-258-1301 -

# ROMBAUER VINEYARDS
# WINERY COVERAGE AREA EXHIBITS
## MAJOR MODIFICATION
NAPA COUNTY CALIFORNIA

DATE: JULY 2019
JOB NO: 46-07
SHEET NO: UP8 2
OF 16

D:\15\2014 - 2-25-15 PM, KeisP, S:\LAND PROJECTS\1492-MARRIOTT\ROMBAUER\UP MAJOR MOD\ACADVT\LAND\1807-UP\PLOT\1492-COVER PLOTTED @ BARTELT ENGINEERING, 707-258-1301

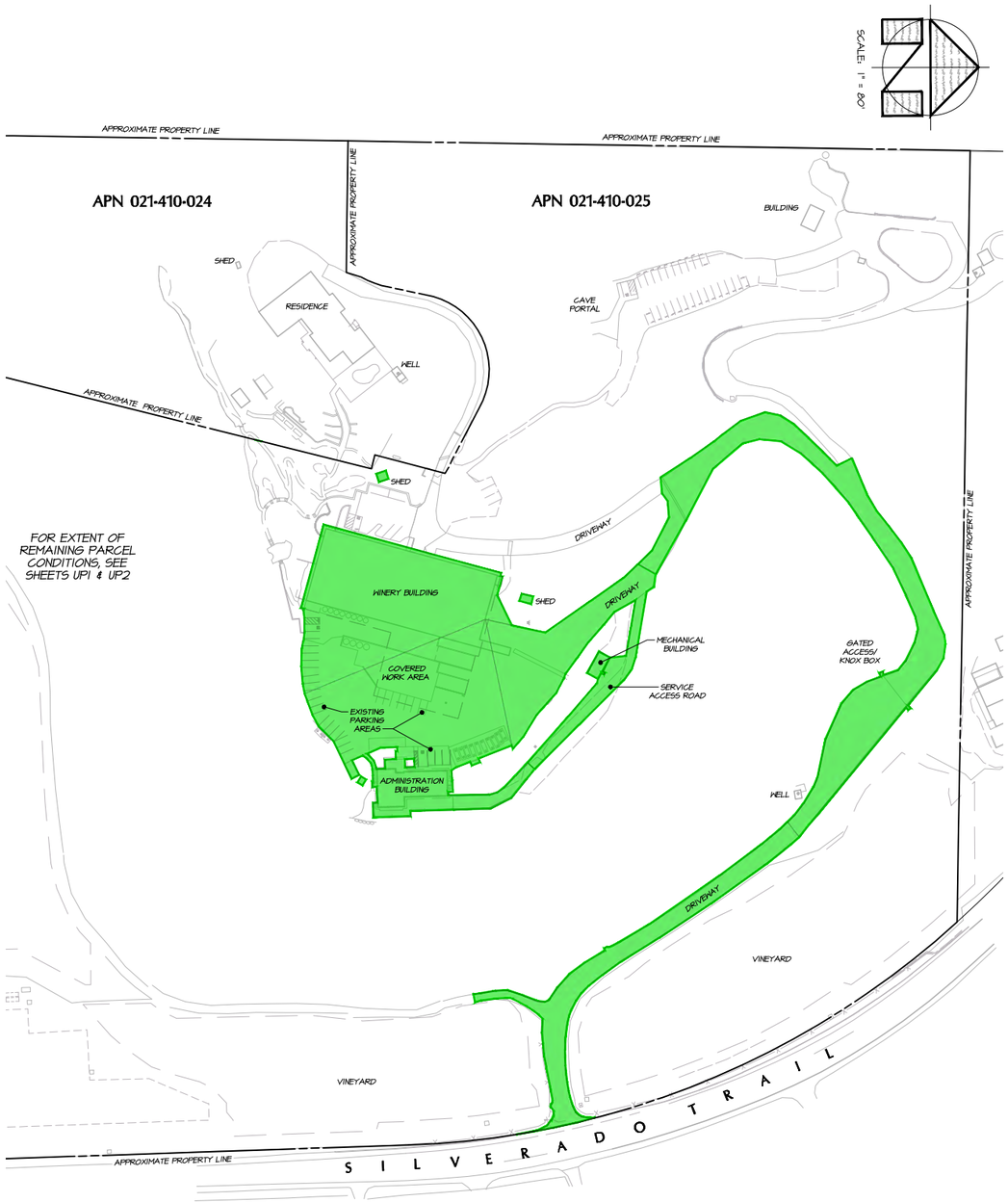


## WINERY DEVELOPMENT AREA EXHIBIT
## EXISTING CONDITIONS

SCALE: 1" = 80'

**WINERY DEVELOPMENT AREAS:**

WINERY DEVELOPMENT AREA (131,752± SQ FT = 3.02± ACRES)
PARCEL SIZE (APN 021-410-025): 31.85± ACRES

WINERY DEVELOPMENT AREA - ALL AGGREGATE PAVED OR IMPERVIOUS OR SEMI-PERMEABLE GROUND SURFACE AREAS OF THE PRODUCTION FACILITY WHICH INCLUDES ALL STORAGE AREAS (EXCEPT CAVES), OFFICES, LABORATORIES, KITCHENS, TASTING ROOMS AND PAVED PARKING AREAS FOR THE EXCLUSIVE USE OF WINERY EMPLOYEES. SEE NAPA COUNTY CODE 18.08.240

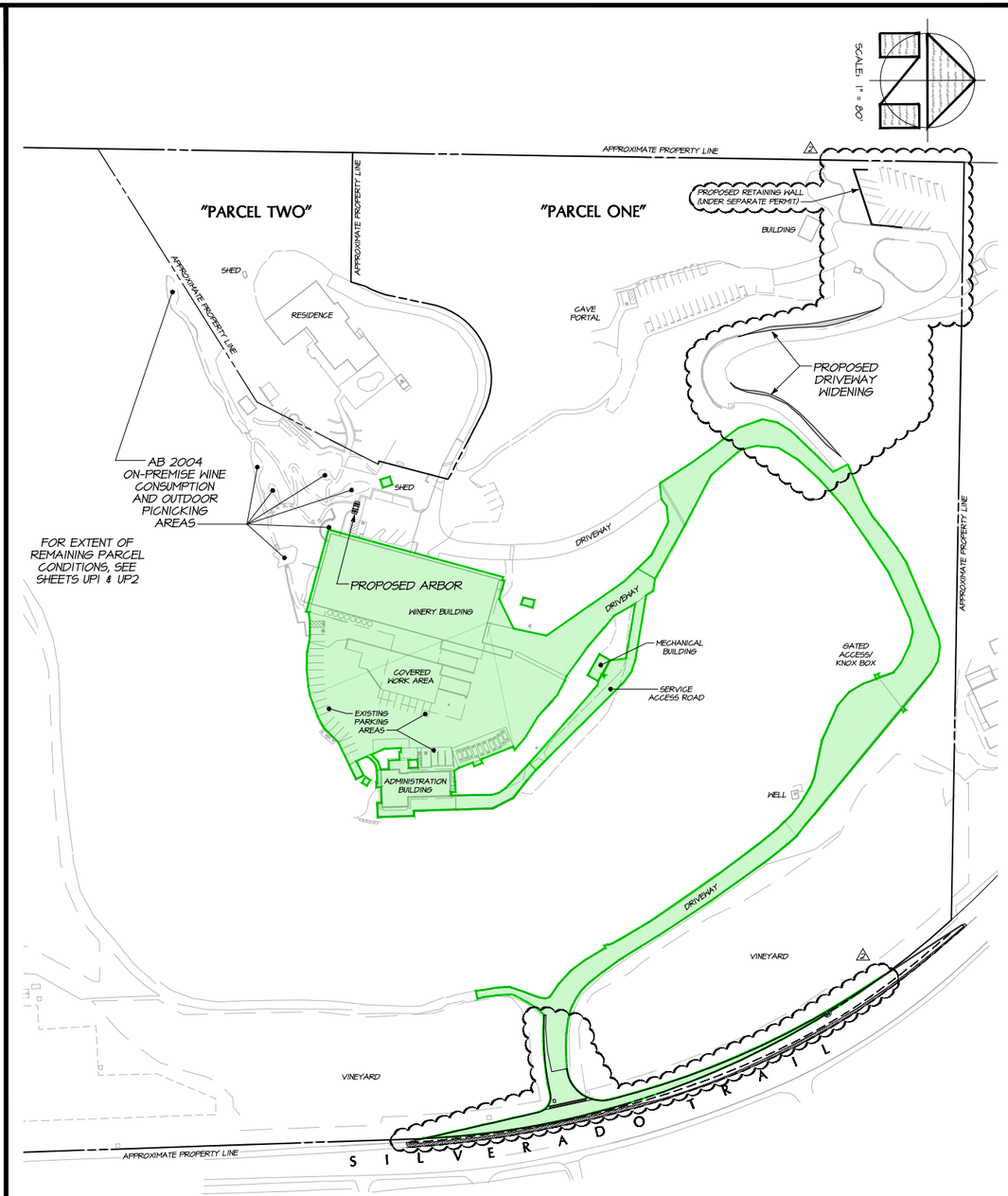


## WINERY DEVELOPMENT AREA EXHIBIT
## PROPOSED CONDITIONS

SCALE: 1" = 80'

**WINERY COVERAGE CALCULATIONS:**

WINERY DEVELOPMENT AREA (136,417± SQ FT = 3.14± ACRES)
PARCEL SIZE (PROPOSED "PARCEL ONE"): 34.54± ACRES

WINERY DEVELOPMENT AREA - ALL AGGREGATE PAVED OR IMPERVIOUS OR SEMI-PERMEABLE GROUND SURFACE AREAS OF THE PRODUCTION FACILITY WHICH INCLUDES ALL STORAGE AREAS (EXCEPT CAVES), OFFICES, LABORATORIES, KITCHENS, TASTING ROOMS AND PAVED PARKING AREAS FOR THE EXCLUSIVE USE OF WINERY EMPLOYEES. SEE NAPA COUNTY CODE 18.08.240

| NO. | DATE | DESCRIPTION | BY |
|---|---|---|---|
| 2 | 12-16-2019 | RESPONSE TO NAPA COUNTY COMMENTS DATED 8-27-2019 | KP |
| 1 | 7-11-2019 | RESPONSE TO NAPA COUNTY COMMENTS DATED 4-26-2019 | KP |
| | 3-25-2019 | USE PERMIT MODIFICATION SUBMITTAL | KP |

OWNERSHIP OF DOCUMENTS
THIS DOCUMENT, THE IDEAS AND DESIGNS INCORPORATED HEREIN, AS AN INSTRUMENT OF PROFESSIONAL SERVICE, IS THE PROPERTY OF BARTELT ENGINEERING AND IS NOT TO BE USED IN WHOLE OR IN PART, FOR ANY OTHER PROJECT WITHOUT WRITTEN AUTHORIZATION FROM BARTELT ENGINEERING. ALL SET IN PRINT, THE ARTWORK, DATA, DESIGNS, DRAWINGS, SPECIFICATIONS, PLANS, ESTIMATES, REPORTS AND OTHER DOCUMENTS OR INSTRUMENTS PREPARED BY BARTELT ENGINEERING AS AN INSTRUMENT OF SERVICE SHALL REMAIN THE PROPERTY OF BARTELT ENGINEERING. ALL CLAIMS TO THE EXCLUSIVE USE AND OWNERSHIP OF THE PLANS HEREIN PREPARED BY BARTELT ENGINEERING ARE HEREBY RESERVED. THE PLANS AND SPECIFICATIONS MAY BE FILED WITH PUBLIC AGENCIES FOR INFORMATION PURPOSES, BUT SHALL NOT BE DISTRIBUTED TO CONTRACTORS AND BIDDERS AS THE BASIS FOR BIDDING OR CONSTRUCTION UNLESS THE ENGINEER OF RECORD RELEASES THE SAME. IT IS THE RESPONSIBILITY OF THE CONTRACTOR TO VERIFY THAT THIS DRAWING REPRESENTS THE LATEST INFORMATION RELEASED FOR CONSTRUCTION.
© COPYRIGHT 2014. ALL RIGHTS RESERVED.

DES: RP
DRWN: KP
CHKD: PNB

BARTELT ENGINEERING
CIVIL ENGINEERING · LAND PLANNING
1303 Jefferson Street, 200 B, Napa, CA 94559
www.bartelteng.com
· Telephone: 707-259-1301 ·

# ROMBAUER VINEYARDS
# WINERY DEVELOPMENT AREA EXHIBITS
NAPA COUNTY CALIFORNIA
MAJOR MODIFICATION

DATE: JULY 2014
JOB NO.: 16-07
SHEET NO.: UP9
OF 16

12/13/2019 - 2:25:16 PM, KevinP: S:\LAND PROJECTS\1692-ROMBAUER\DWG\UP MAJOR MOD\CAD\UP_MJ16ROT-UPMJDWG, UP9-DVLP, PLOTTED @ BARTELT ENGINEERING, 707-259-1301

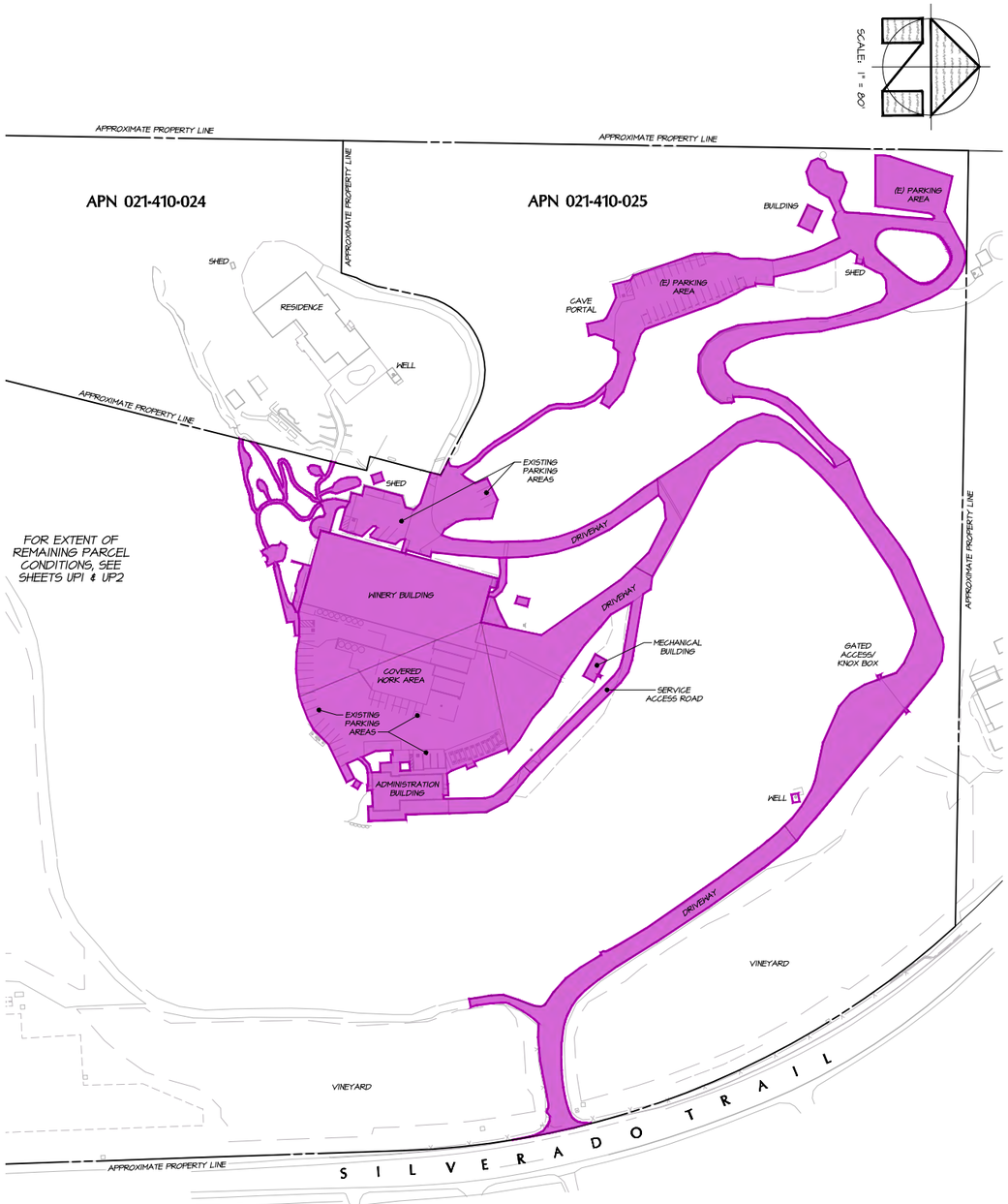


## IMPERVIOUS AREA EXHIBIT
## EXISTING CONDITIONS

SCALE: 1" = 80'

**IMPERVIOUS AREA CALCULATIONS:**

EXISTING IMPERVIOUS AREA (193,936± SQ FT = 4.45± ACRES)
PARCEL SIZE (APN 021-410-025): 31.85± ACRES

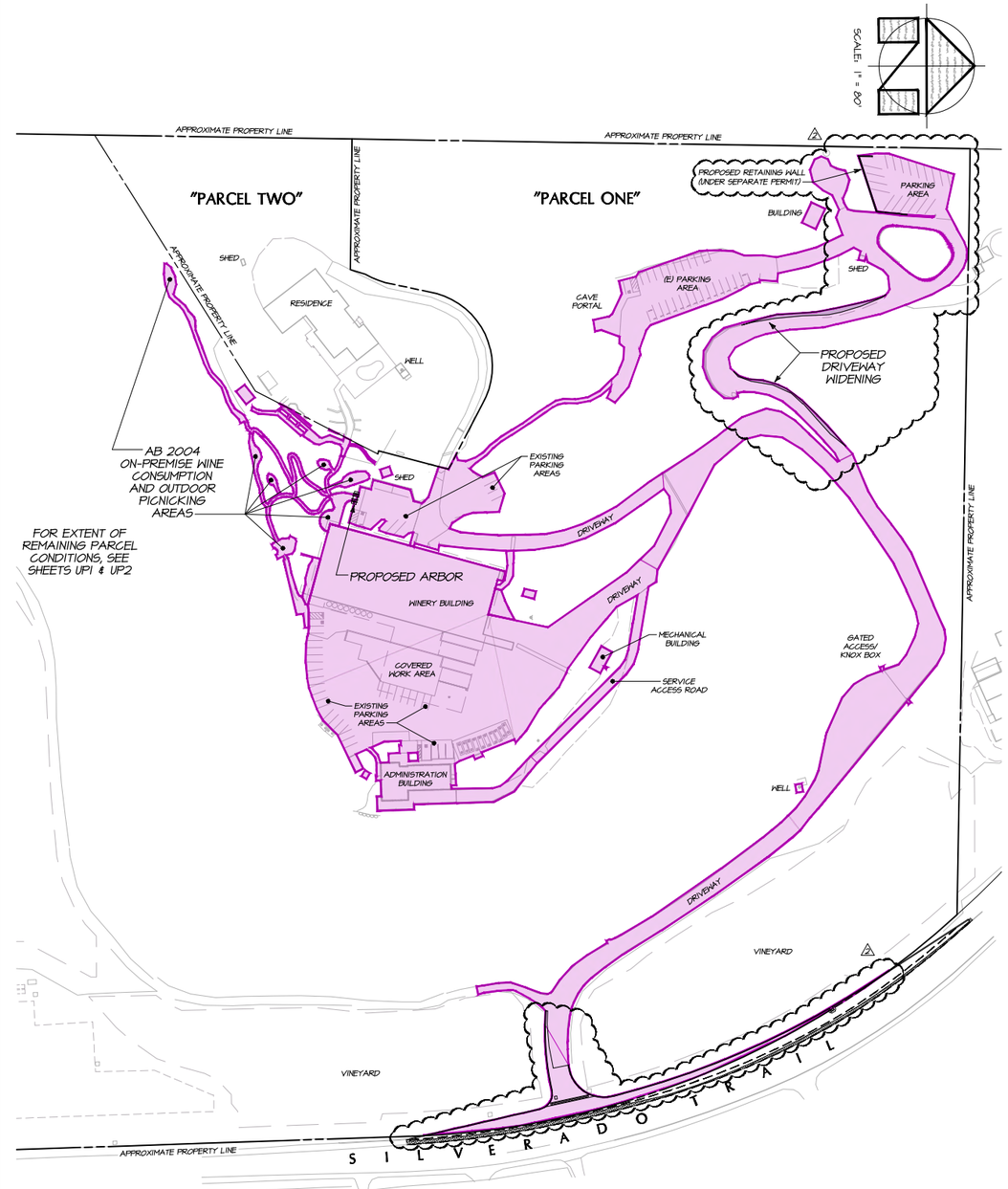


## IMPERVIOUS AREA EXHIBIT
## PROPOSED CONDITIONS

SCALE: 1" = 80'

**IMPERVIOUS AREA CALCULATIONS:**

PROPOSED IMPERVIOUS AREA (202,117± SQ FT = 4.64± ACRES)
PARCEL SIZE (PROPOSED "PARCEL ONE"): 34.54± ACRES

| NO. | DATE | DESCRIPTION | BY |
|---|---|---|---|
| 2 | 12-16-2019 | RESPONSE TO NAPA COUNTY COMMENTS DATED 8-27-2019 | KP |
| 1 | 7-19-2019 | RESPONSE TO NAPA COUNTY COMMENTS DATED 4-26-2019 | KP |
| | 3-25-2019 | USE PERMIT MODIFICATION SUBMITTAL | KP |

OWNERSHIP OF DOCUMENTS
THIS DOCUMENT, AS AN INSTRUMENT OF PROFESSIONAL SERVICE, IS THE PROPERTY OF BARTELT ENGINEERING AND IS NOT TO BE USED IN WHOLE OR IN PART BY ANYONE EXCEPT THE OWNER FOR THE SPECIFIC PROJECT FOR WHICH IT WAS PREPARED AND PAID FOR. NO PART OF THIS DOCUMENT MAY BE REPRODUCED IN ANY FORM OR MANNER, NOR MAY IT BE PROVIDED TO ANY OTHER PERSON OR ENTITY WITHOUT THE PRIOR WRITTEN CONSENT OF BARTELT ENGINEERING. ANY REVISIONS OR MODIFICATIONS TO THIS DOCUMENT MUST BE APPROVED BY BARTELT ENGINEERING AND MUST BE DOCUMENTED IN WRITING. ANY REUSE OF THE DOCUMENT WITHOUT WRITTEN CONSENT OF BARTELT ENGINEERING SHALL BE AT THE USER'S SOLE RISK AND WITHOUT LIABILITY OR LEGAL EXPOSURE TO BARTELT ENGINEERING. THE USER OF THIS DOCUMENT SHALL INDEMNIFY AND HOLD HARMLESS BARTELT ENGINEERING FROM ALL CLAIMS, DAMAGES, LOSSES, AND EXPENSES ARISING OUT OF OR RESULTING THEREFROM. THE USER OF THIS DOCUMENT SHALL MAKE NO CLAIM AGAINST BARTELT ENGINEERING FOR ANY CHANGES MADE TO THE DOCUMENT WITHOUT WRITTEN CONSENT OF BARTELT ENGINEERING. ANY REUSE OF THE DOCUMENT WITHOUT WRITTEN CONSENT SHALL BE UNDERSTOOD TO CONSTITUTE THE USER'S ACCEPTANCE OF THE FOREGOING STIPULATIONS AND THE USER'S AGREEMENT TO THE FOREGOING INDEMNITY. THE USER'S RELIANCE ON THE DOCUMENT SHALL BE LIMITED TO THE PURPOSE FOR WHICH IT WAS PREPARED. THE USER OF THE DOCUMENT IS RESPONSIBLE FOR VERIFYING THE APPLICABILITY OF THE DOCUMENT TO ANY OTHER PURPOSE. THE USER OF THE DOCUMENT IS RESPONSIBLE FOR VERIFYING THAT THE DRAWING REPRESENTS THE LATEST INFORMATION RELATED TO THE PROJECT.
© COPYRIGHT 2019. ALL RIGHTS RESERVED.

DES: RP
DRWN: KP
CHKD: PMB

BARTELT
ENGINEERING
CIVIL ENGINEERING · LAND PLANNING
1303 Jefferson Street, 200 B, Napa, CA 94559
www.bartelteng.com
· Telephone: 707-258-5301 ·

# ROMBAUER VINEYARDS
# IMPERVIOUS AREA EXHIBITS
NAPA COUNTY MAJOR MODIFICATION CALIFORNIA

DATE: JULY 2019
JOB NO: 16-07
SHEET NO: UP10 OF 16

12/3/2019 - 2:24:05 PM Kelly P. S:\LAND PROJECTS\1962-ROMBAUER\DWG\01 MAJOR MOD\ACAD\PLANS\1962-UP10.DWG (PID=JHRR), PLOTTED @ BARTELT ENGINEERING, 707-258-5301

# ROMBAUER VINEYARDS

## SILVERADO TRAIL WIDENING PLAN

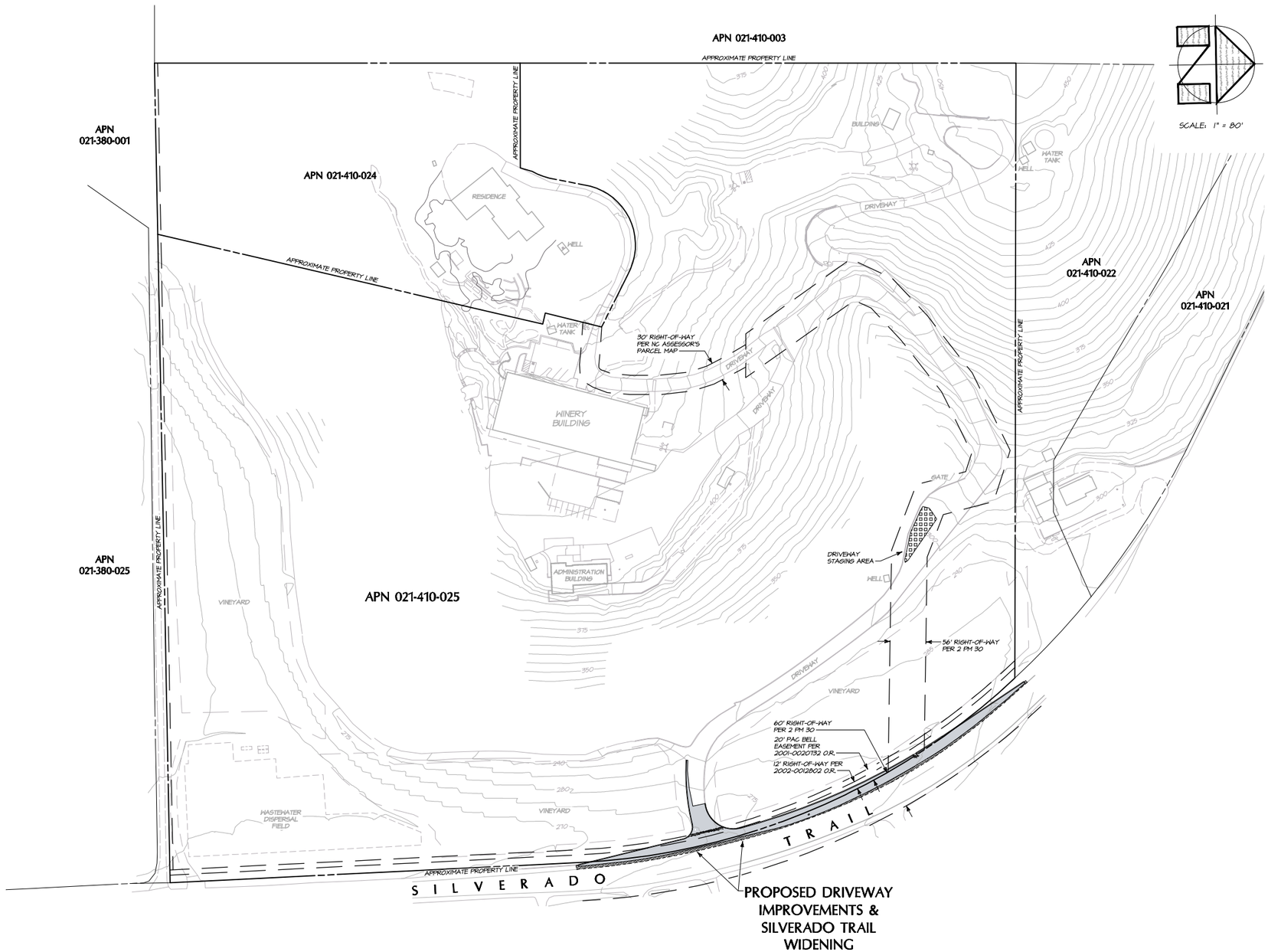


OVERALL SITE PLAN

SCALE: 1" = 80'

SCALE: 1" = 80'

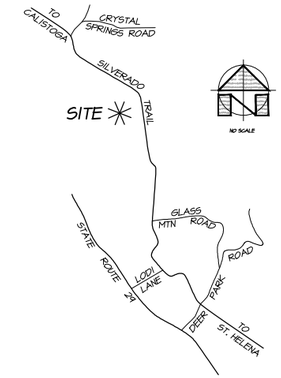


LOCATION MAP

NO SCALE

## PROJECT INFORMATION:

PROPERTY OWNER/APPLICANT:
ROMBAUER VINEYARDS
C/O ROBERT KNEBEL
3522 SILVERADO TRAIL
ST. HELENA, CA 94574
(707) 963-6635

PROJECT ADDRESS:
3522 SILVERADO TRAIL
ST. HELENA, CA 94574

ASSESSOR'S PARCEL NUMBER:
021-410-025

PARCEL SIZE:
31.85± ACRES

PARCEL ZONING:
AP

## PROJECT SUMMARY:

THE PURPOSE OF THIS PLAN IS TO PROVIDE INFORMATION TO WIDEN THE EXISTING DRIVEWAY AND TO PROVIDE LENGTHENED ACCELERATION/DECELERATION LANES ALONG SILVERADO TRAIL.


OWNERSHIP OF DOCUMENTS
THE DESIGNS AND SPECIFICATIONS INCORPORATED HEREIN AS AN INSTRUMENT OF PROFESSIONAL SERVICE IS THE PROPERTY OF BARTELT ENGINEERING AND IS NOT TO BE USED IN WHOLE OR IN PART WITHOUT WRITTEN AUTHORIZATION OF BARTELT ENGINEERING. THE REPRODUCTION OF BARTELT ENGINEERING WILL NOT BE RESPONSIBLE FOR, OR LIABLE FOR, UNAUTHORIZED CHANGES TO OR REPRODUCTIONS OF THIS DOCUMENT. ANY CHANGES OR MODIFICATIONS MUST BE APPROVED BY BARTELT ENGINEERING. COPIES MADE FROM THIS DRAWING AND FOR USE OF SUBCONTRACTORS FOR USE IN ASSOCIATION WITH THE ENTITLED PROJECT, IT SHALL BE THE USERS RESPONSIBILITY TO VERIFY THAT THIS DRAWING REPRESENTS THE LATEST INFORMATION RELATIVE TO THE PROJECT.
© COPYRIGHT 2014, ALL RIGHTS RESERVED.


| | |
|---|---|
| DES: | RP |
| DRWN: | KP |
| CHKD: | PMB |


BARTELT ENGINEERING
CIVIL ENGINEERING | LAND PLANNING
1303 Jefferson Street, 200 B, Napa, CA 94559
www.bartelteng.com
Telephone: 707-258-1301


ROMBAUER VINEYARDS
OVERALL SITE PLAN
MAJOR MODIFICATION
NAPA COUNTY CALIFORNIA

DATE: JULY 2014

JOB NO: 96-07

SHEET NO: C1 OF 16


02/13/2014 2:43 PM, KirkP, S:\LAND PROJECTS\1996\96-07\DWG\200 MP ENTRANCE\ACAD\PLANS\96-07-ENTRDWG C1-COVER_OSP.DWG, EXPAND B (11.00 X 17.00 INCHES), 0.4604MG, PLOTTED @ BARTELT ENGINEERING, 707-258-1301

## GENERAL NOTES:

1. ALL WORKMANSHIP AND MATERIALS FOR THE IMPROVEMENTS SHOWN ON THESE PLANS SHALL CONFORM TO THE REQUIREMENTS OF THE NAPA COUNTY ROAD & STREET STANDARDS AND/OR THE LATEST EDITION OF THE STATE OF CALIFORNIA STANDARD SPECIFICATIONS AND STANDARD PLANS, AND THE 2016 CALIFORNIA BUILDING CODE (C.B.C.). THE IMPROVEMENTS SHOWN ON THESE PLANS SHALL BE INSPECTED BY A REPRESENTATIVE FROM NAPA COUNTY PUBLIC WORKS DEPARTMENT, AND THE ENGINEER.
2. CONTRACTOR SHALL PROVIDE SUBMITTALS FOR ALL MATERIALS TO BE USED ON THE PROJECT TO THE ENGINEER FOR APPROVAL PRIOR TO BIDDING, PURCHASING OR INSTALLATION. CONTRACTOR SHOULD ALLOW AT LEAST FIVE (5) WORKING DAYS FOR INITIAL REVIEW OF EACH SUBMITTAL AND ADDITIONAL TIME IF COORDINATION WITH SUBSEQUENT SUBMITTALS IS REQUIRED. ALLOW FIVE (5) WORKING DAYS FOR EACH RESUBMITTAL. USE OF UNAPPROVED MATERIALS SHALL BE THE SOLE RESPONSIBILITY OF THE CONTRACTOR.
3. ALL MATERIALS SHALL BE FURNISHED AND INSTALLED BY THE CONTRACTOR UNLESS OTHERWISE NOTED.
4. CONTRACTOR SHALL BE FULLY RESPONSIBLE FOR BEING FAMILIAR WITH THE SPECIFICATIONS, PROVISIONS, AND PROCEDURES REQUIRED BY NAPA COUNTY FOR THE WORK OUTLINED IN THESE PLANS. CONTRACTOR SHALL BE RESPONSIBLE FOR HAVING A COPY OF THE APPROVED PLANS AND ANY ADDENDUMS AT THE JOB SITE AT ALL TIMES.
5. CONTRACTOR SHALL BE APPROPRIATELY LICENSED WITH THE STATE OF CALIFORNIA TO PERFORM THE WORK OUTLINED IN THESE PLANS.
6. PRIOR TO THE COMMENCEMENT OF CONSTRUCTION, THE CONTRACTOR SHALL SECURE CONSTRUCTION PERMITS FROM NAPA COUNTY AND OTHER AGENCIES AS NECESSARY.
7. CONTRACTOR SHALL CONTACT BARTELT ENGINEERING TO ARRANGE A PRE-CONSTRUCTION MEETING FOR THE PURPOSE OF REVIEWING JOB REQUIREMENTS AND NAPA COUNTY PROCEDURES.
8. CONTRACTOR SHALL NOTIFY NAPA COUNTY STAFF AND THE ENGINEER AT LEAST THREE (3) WORKING DAYS PRIOR TO COMMENCEMENT OF WORK.
9. CONSTRUCTION AND GRADING ACTIVITIES ON THE SITE SHALL BE LIMITED TO BETWEEN 1:00 A.M. AND 7:00 P.M. DAILY.
10. CONTRACTOR SHALL PROVIDE EMERGENCY TELEPHONE NUMBERS TO THE NAPA COUNTY SHERIFF, FIRE AND PUBLIC WORKS DEPARTMENTS AND KEEP THEM INFORMED DAILY REGARDING STREETS UNDER CONSTRUCTION AND DETOURS. DETOURS SHALL NOT BE PERMITTED UNLESS APPROVED IN WRITING BY THE NAPA COUNTY PUBLIC WORKS DEPARTMENT.
11. CONTRACTOR SHALL REQUEST INSPECTIONS A MINIMUM OF THREE (3) WORKING DAYS IN ADVANCE BY CALLING NAPA COUNTY PUBLIC WORKS DEPARTMENT AT (707) 253-4351, 8:00 A.M. TO 5:00 P.M., MONDAY THROUGH FRIDAY AND THE ENGINEER AT (707) 258-1301.
12. CONTRACTOR SHALL NOTIFY ALL PUBLIC OR PRIVATE UTILITY COMPANIES TWO (2) WORKING DAYS PRIOR TO COMMENCEMENT OF WORK ON THIS PROJECT TO VERIFY THE LOCATION OF EXISTING UTILITY LINES. CALL UNDERGROUND SERVICE ALERT (U.S.A.) TOLL FREE AT 811 OR 1-800-227-2600, 6:00 A.M. TO 7:00 P.M., MONDAY THROUGH FRIDAY OR SUBMIT TICKET ONLINE AT WWW.811EXPRESS.COM.
13. CONTRACTOR SHALL BE RESPONSIBLE FOR THE VERIFICATION OF ALL EXISTING UTILITIES IN THE FIELD. COSTS OF REPAIRING ANY DAMAGES OR INJURIES CAUSED BY THE CONTRACTOR SHALL BE BORNE BY THE CONTRACTOR. VARIOUS UNDERGROUND LINES WERE PLOTTED ON THE PLANS FROM THE INFORMATION OBTAINED FROM THE RESPECTIVE UTILITY COMPANIES AND/OR THE OWNER, THEREFORE, NO WARRANTY, EXPRESSED, OR IMPLIED, IS MADE AS TO THE COMPLETENESS OR CORRECTNESS OF THEIR LOCATION.
14. EXISTING UTILITIES SHALL BE KEPT IN SERVICE AT ALL TIMES. UTILITIES THAT INTERFERE WITH THE WORK TO BE PERFORMED SHALL BE PROTECTED AS REQUIRED BY NAPA COUNTY, PG&E, AT&T, COMCAST, AND THE OWNER.
15. CONTRACTOR SHALL COORDINATE ALL NECESSARY UTILITY RELOCATIONS, IF REQUIRED, WITH THE APPROPRIATE UTILITY COMPANIES AND/OR THE OWNER.
16. CONTRACTOR SHALL BE RESPONSIBLE FOR PROTECTING EXISTING FACILITIES AND IMPROVEMENTS FROM DAMAGE RESULTING FROM CONTRACTOR'S WORK. ANY DAMAGE CAUSED BY CONTRACTOR SHALL BE REPAIRED AT THE CONTRACTOR'S EXPENSE.
17. CONTRACTOR SHALL PROVIDE AND MAINTAIN SUFFICIENT BARRICADES TO PROVIDE FOR THE SAFETY OF THE GENERAL PUBLIC TO THE SATISFACTION OF NAPA COUNTY AND THE OWNER.
18. CONTRACTOR AGREES THAT THEY SHALL ASSUME SOLE AND COMPLETE RESPONSIBILITY FOR JOB SITE CONDITIONS DURING THE COURSE OF CONSTRUCTION OF THIS PROJECT, INCLUDING SAFETY OF ALL PERSONS AND PROPERTY. THIS REQUIREMENT SHALL APPLY CONTINUOUSLY AND NOT BE LIMITED TO NORMAL WORKING HOURS. THE CONTRACTOR SHALL DEFEND, INDEMNIFY, AND HOLD THE OWNER AND THE ENGINEER HARMLESS FROM ALL LIABILITY, REAL OR ALLEGED, IN CONNECTION WITH THE PERFORMANCE OF WORK ON THE PROJECT, EXCEPT FOR LIABILITY ARISING FROM THE SOLE NEGLIGENCE OF THE OWNER OR THE ENGINEER.
19. SHOULD ANY CONTRACTOR OR SUBCONTRACTOR FIND ANY DEFICIENCIES, ERRORS, CONFLICTS, OR OMISSIONS IN THESE PLANS AND SPECIFICATIONS OR SHOULD THERE BE ANY DOUBT AS TO THEIR MEANING OR INTENT, THE CONTRACTOR SHALL NOTIFY BARTELT ENGINEERING FOR A WRITTEN CLARIFICATION, ADDENDUM, ETC. SHOULD THE CONTRACTOR FAIL TO DO SO BEFORE SUBMITTING A PROPOSAL, THE CONTRACTOR CANNOT CLAIM ADDITIONAL COMPENSATION FOR WORK REQUIRED TO COMPLETE THE PROJECT.
20. THESE PLANS ARE INTENDED TO SHOW SITE IMPROVEMENTS OUTSIDE OF THE LIMITS OF THE EXISTING BUILDINGS. THE BUILDINGS SHOWN ON THESE PLANS ARE SHOWN STRICTLY AS A REFERENCE. BARTELT ENGINEERING IS NOT RESPONSIBLE FOR ARCHITECTURAL OR STRUCTURAL DESIGN OF THE BUILDINGS, IMPROVEMENTS WITHIN THE BUILDINGS, OR GEOTECHNICAL ENGINEERING SERVICES.
21. ALL DIMENSIONS SHOWN ON THE PLANS SHOW MEASUREMENTS IN A HORIZONTAL PLANE. WRITTEN DIMENSIONS ALWAYS TAKE PRECEDENCE OVER SCALED DIMENSIONS. IF THERE IS A CONFLICT, NOTIFY BARTELT ENGINEERING AND OBTAIN CLARIFICATION. NO DEVIATION SHALL BE ALLOWED WITHOUT OBTAINING WRITTEN APPROVAL FROM THE ENGINEER.
22. FADED BACKGROUND REPRESENTS EXISTING TOPOGRAPHIC FEATURES. THE TOPOGRAPHIC INFORMATION SHOWN ON THIS PLAN WAS TAKEN FROM THE "MAP OF TOPOGRAPHY OF A PORTION OF THE LANDS OF ROMBAUER" PREPARED BY ALBION SURVEYS, INC., DATED MARCH 1, 2013, APPENDED ON MARCH 14, 2013, FEBRUARY 25, 2015, FEBRUARY 17, 2016, AND APRIL 24, 2018. BARTELT ENGINEERING ASSUMES NO LIABILITY, REAL OR ALLEGED, REGARDING THE ACCURACY OF THE TOPOGRAPHIC INFORMATION SHOWN.

    BENCHMARK NOTE: S.P.C. FROM OPUS GPS OBSERVATION
    VERTICAL DATUM: NAVD88
    BASIS OF BEARING: CALIFORNIA COORDINATE SYSTEM, ZONE 2, NAD83
    CONTOUR INTERVAL: EVERY ONE (1) FOOT, HIGHLIGHTED EVERY FIVE (5) FEET
23. THIS DRAWING DOES NOT REPRESENT A BOUNDARY SURVEY. BOUNDARY LINES SHOWN ARE APPROXIMATE AND FOR INFORMATIONAL PURPOSES ONLY.
24. THESE PLANS ARE INTENDED TO BE USED FOR CONSTRUCTION STAKING OF THE SITE IMPROVEMENTS SHOWN HEREON AND TO PROVIDE HORIZONTAL AND VERTICAL CONTROL. ALL STAKING IS TO BE PERFORMED BY A LICENSED LAND SURVEYOR. IF THE CONTRACTOR OR SURVEYOR FINDS ANY DISCREPANCIES, CONTACT BARTELT ENGINEERING FOR A WRITTEN CLARIFICATION.
25. THE TERM "ENGINEER", AS CALLED OUT ON THIS SET OF PLANS, SHALL MEAN A REPRESENTATIVE OF BARTELT ENGINEERING.

## PLANNING NOTES:

1. SHOULD HAZARDOUS MATERIALS BE ENCOUNTERED DURING CONSTRUCTION, NAPA COUNTY ENVIRONMENTAL HEALTH SHALL BE NOTIFIED AND APPROPRIATE REMEDIATION MEASURES SHALL BE UNDERTAKEN.
2. SHOULD GROUND-DISTURBING ACTIVITIES ASSOCIATED WITH CONSTRUCTION REVEAL THE PRESENCE OF POTENTIAL CULTURAL RESOURCES (E.G., ARTIFACT CONCENTRATIONS, STRUCTURAL DEBRIS, SKELETAL REMAINS), WORK WITHIN 50 FEET OF THE FIND SHALL BE SUSPENDED UNTIL A QUALIFIED CULTURAL RESOURCE SPECIALIST CAN EVALUATE THE DISCOVERY AND RECOMMEND APPROPRIATE MITIGATION MEASURES, CONSISTENT WITH THE CEQA GUIDELINES, AS APPENDED. AS PROJECT CONSTRUCTION PROCEEDS, THE DISCOVERY SHALL BE CLEARLY MARKED AND PROTECTED BY TEMPORARY FENCING IF CULTURAL RESEARCH OR RECOVERY TECHNIQUES ARE LONG-TERM IN NATURE.
3. SHOULD SKELETAL REMAINS BE ENCOUNTERED, THE NAPA COUNTY CORONER SHALL BE NOTIFIED. SHOULD THE CORONER DETERMINE THAT SUCH REMAINS ARE IN A CONTEXT SUGGESTING THE HISTORIC OR PREHISTORIC OCCUPANCY BY NATIVE AMERICANS, THE CALIFORNIA NATIVE AMERICAN HERITAGE COMMISSION SHALL BE NOTIFIED, SO IT MAY ARRANGE AT ITS DISCRETION FOR QUALIFIED NATIVE AMERICAN OR EQUIVALENT PARTICIPATION IN DETERMINING THE DISPOSITION OF SUCH REMAINS.
4. IN THE EVENT ANY HISTORIC OR CULTURAL RESOURCES ARE DISCOVERED DURING THE GRADING, ALL ACTIVITIES SHALL CEASE. A QUALIFIED ARCHAEOLOGIST SHALL BE RETAINED TO PRESERVE, PROTECT, OR REMOVE ANY SIGNIFICANT HISTORIC OR CULTURAL RESOURCES.

## GRADING NOTES:

1. ALL MOVEMENT OF EARTH SHALL COMPLY WITH NAPA COUNTY ROAD & STREET STANDARDS, THE 2016 CALIFORNIA BUILDING CODE (C.B.C.), NAPA COUNTY CONSERVATION REGULATIONS, AND THESE PLANS.
2. THE SITE SHALL BE VISUALLY INSPECTED BY THE CONTRACTOR TO DETERMINE THE EXTENT OF CLEARING, GRUBBING, AND GRADING WORK TO BE DONE. GRADING ON THE SITE WILL BE LIMITED TO THE EXCAVATIONS AND/OR FILLS AS SHOWN ON THESE PLANS.
3. IN THE ABSENCE OF A GEOTECHNICAL INVESTIGATION REPORT, ALL CUT AND FILL SLOPES SHALL BE 2:1 OR FLATTER.
4. SOIL STRIPPED SHALL BE STOCKPILED FOR USE IN LANDSCAPED AREAS. CONTRACTOR SHALL COORDINATE STOCKPILE LOCATION WITH THE ENGINEER.
5. REASONABLE MEASURES SHALL BE PROVIDED AND PRACTICED TO MINIMIZE ANY NUISANCE FROM DUST DURING GRADING AND CONSTRUCTION OPERATIONS. CONTRACTOR SHALL CONDUCT ALL GRADING OPERATIONS IN SUCH A MANNER AS TO PRECLUDE WIND BLOWN DIRT AND DUST AND RELATED DAMAGE TO NEIGHBORING PROPERTIES. SUFFICIENT WATERING TO CONTROL DUST IS REQUIRED AT ALL TIMES. CONTRACTOR SHALL ASSUME LIABILITY FOR CLAIMS RELATED TO WIND BLOWN MATERIAL. IF THE DUST CONTROL IS INADEQUATE AS DETERMINED BY NAPA COUNTY OR THE OWNER, CONSTRUCTION WORK SHALL BE SUSPENDED UNTIL CORRECTIVE MEASURES ARE TAKEN.
6. CONTRACTOR SHALL CONFORM TO EXISTING SURROUNDING TOPOGRAPHY AND OTHER IMPROVEMENTS WITH A SMOOTH TRANSITION IN GRADING, ETC., AND AVOID ANY ABRUPT OR APPARENT CHANGES IN GRADES OR CROSS SLOPES, LOW SPOTS, OR HAZARDOUS CONDITIONS.
7. ALL TRANSITIONS AND GRADE BREAKS SHALL BE GRADED WITH A SMOOTH CURVE AND BE APPROVED BY THE ENGINEER IN THE FIELD.
8. ADJUST ALL UTILITY BOX LIDS TO NEW FINISH GRADE. ALL UTILITY BOXES AND LIDS ARE TO BE TRAFFIC-RATED IN ALL PAVED OR CONCRETE AREAS.

## UTILITY NOTES:

1. ALL WORK SHALL BE IN COMPLIANCE WITH APPLICABLE OCCUPATIONAL SAFETY AND HEALTH ADMINISTRATION (O.S.H.A.) STANDARDS AS SET FORTH BY THE FEDERAL DEPARTMENT OF LABOR AND/OR THE STATE OF CALIFORNIA. THE CONTRACTOR SHALL SECURE A TRENCH PERMIT FROM THE CALIFORNIA DIVISION OF INDUSTRIAL SAFETY PRIOR TO EXCAVATION OF ANY TRENCH OVER FIVE (5) FEET DEEP.
2. TRENCHING AND BACKFILL WITHIN THE PUBLIC RIGHT OF WAY AND UNDER PRIVATE ROADS SHALL COMPLY WITH NAPA COUNTY STANDARDS. CONTRACTOR SHALL COMPLY WITH ALL APPLICABLE SAFETY STANDARDS FOR TRENCH SAFETY.
3. ALL STORM DRAIN SYSTEM INSTALLATION SHALL BE DONE IN ACCORDANCE WITH NAPA COUNTY STANDARDS. PLASTIC PIPE FOR THE STORM DRAIN SHALL COMPLY WITH SECTION 64 OF THE CALTRANS STANDARD SPECIFICATIONS. REINFORCED CONCRETE PIPE (RCP) SHALL BE CLASS 3 PER SECTION 65 OF THE CALTRANS STANDARD SPECIFICATIONS.
4. EXISTING STORM DRAIN SYSTEM MAY BE REQUIRED TO BE VIDEO INSPECTED PRIOR TO DEMOLITION TO VERIFY INTEGRITY AND FUNCTIONALITY. NOTIFY ENGINEER OF ANY STRUCTURE OR PIPE DEFICIENCIES.

## EROSION CONTROL NOTES:

1. ALL MAJOR GRADING SHOWN HEREIN SHALL BE WINTERIZED IF NOT YET COMPLETED PRIOR TO OCTOBER 15 OF EACH YEAR THAT THE PROJECT IS UNDER CONSTRUCTION. EXCEPTIONS INCLUDE, BUT ARE NOT LIMITED TO, PROVISIONS THAT THE MAJOR GRADING HAS PREDOMINANTLY BEEN COMPLETED AND THAT THERE COULD BE A DETRIMENTAL IMPACT ON THE ENVIRONMENT IF THE MAJOR GRADING REMAINS INCOMPLETE. A REQUEST TO ALLOW GRADING TO OCCUR BETWEEN OCTOBER 15 AND APRIL 1 SHALL BE SUBMITTED TO NAPA COUNTY PLANNING, BUILDING AND ENVIRONMENTAL SERVICES THREE (3) WORKING DAYS PRIOR TO OCTOBER 15 OF EACH YEAR THAT THE PROJECT IS UNDER CONSTRUCTION. NO GRADING SHALL OCCUR AFTER OCTOBER 15 UNTIL APPROVAL HAS BEEN GRANTED BY THE NAPA COUNTY PLANNING, BUILDING AND ENVIRONMENTAL SERVICES DIRECTOR OR HIS REPRESENTATIVES.
2. THIS PLAN ADDRESSES EROSION AND SEDIMENT CONTROL MEASURES AND MINOR GRADING ASSOCIATED WITH THE CONSTRUCTION OF THE PROPOSED IMPROVEMENTS SHOWN ON THIS PLAN DURING THE RAINY SEASON (OCTOBER 15 TO APRIL 1).
3. ALL PERMANENT AND TEMPORARY SEDIMENT/DETENTION DEVICES SHALL BE INSTALLED PRIOR TO OCTOBER 1 OF EACH YEAR WITHIN WHICH WORK TAKES PLACE.
4. SILT FENCE AND/OR STRAW WATTLE/LOG SEDIMENT BARRIERS WILL BE INSTALLED PRIOR TO OCTOBER 15 AND WILL REMAIN OPERABLE DURING THE RAINY SEASON (OCTOBER 15 TO APRIL 1).
5. CHANGES TO THIS EROSION AND SEDIMENT CONTROL PLAN TO MEET FIELD CONDITIONS WILL BE MADE ONLY WITH THE APPROVAL OF/OR AT THE DIRECTION OF BARTELT ENGINEERING.
6. THE CONTRACTOR WILL INFORM ALL CONSTRUCTION SITE WORKERS ABOUT THE MAJOR PROVISIONS OF THE EROSION AND SEDIMENT CONTROL PLAN AND SEEK THEIR COOPERATION IN AVOIDING THE DISTURBANCE OF THESE EROSION CONTROL MEASURES.
7. DURING THE RAINY SEASON (OCTOBER 15 TO APRIL 1) ALL SEDIMENT BARRIERS WILL BE INSPECTED AND REPAIRED AT THE END OF EACH WORKING DAY AND, IN ADDITION, AFTER EACH RAIN EVENT PRODUCING RUNOFF.
8. BETWEEN OCTOBER 15 AND APRIL 1 ALL PAVED AREAS WILL BE KEPT CLEAR OF DIRT, SEDIMENT AND DEBRIS. THE PROJECT AREA WILL BE MAINTAINED SO THAT A MINIMUM OF SEDIMENT-LADEN RUNOFF LEAVES THE SITE.
9. THE SEEDED AREAS WILL BE REPAIRED, RESEEDED AND MULCHED AS SOON AS POSSIBLE AFTER BEING DAMAGED.
10. ALL GRADED OR DISTURBED AREAS SHALL BE SEEDED IMMEDIATELY AFTER GRADING IS COMPLETE.
11. AREA TO BE SEEDED SHALL BE SCARIFIED TO DEPTH OF FOUR (4) INCHES TO EIGHT (8) INCHES AND DRESSED TO PROVIDE A REASONABLY SMOOTH FIRM SURFACE.
12. THE SEED AND FERTILIZER WILL BE APPLIED BY HAND AT THE RATES SPECIFIED BELOW:

    LE BALLISTER'S QUICK COVER CROP APPLIED AT 50 POUNDS PER ACRE IN THE FOLLOWING PERCENTAGES:

    | | |
    |---|---|
    | ANNUAL RYEGRASS (LOLIUM MULTIFLURUM) | 50% |
    | SOFT CHESS (BROMUS MOLLIS) | 20% |
    | CRIMSON CLOVER (TRIFOLIUM INCARNATUM) | 25% |
    | ROSE CLOVER (TRIFOLIUM HIRTUM) | 5% |

    AN EQUIVALENT SEED MIX MAY BE SUBSTITUTED BY THE OWNER DEPENDING ON THE SUCCESS OF PRIOR SEED MIXES AND THE NUTRIENT LEVELS IN THE SOIL.
13. FERTILIZER USED SHALL BE ONE OF THE FOLLOWING SPECIFICATIONS:

    | | |
    |---|---|
    | 16-20-0 | 250 POUNDS PER ACRE |
    | 12-12-12 | 400 POUNDS PER ACRE |
    | 15-15-15 | 300 POUNDS PER ACRE |
14. STRAW MULCH SHALL BE APPLIED, BY HAND, TO ALL DISTURBED AREAS AT A RATE OF 4,000 POUNDS PER ACRE.
15. CONTRACTOR IS RESPONSIBLE FOR APPROPRIATE APPLICATION AND MAINTENANCE OF EROSION CONTROL MEASURES, INCLUDING SEDIMENT BARRIERS, SEEDING, AND EROSION CONTROL BLANKETS. CONTRACTOR IS RESPONSIBLE TO TAKE APPROPRIATE ACTIONS TO PREVENT EROSION FOR THE DURATION OF THE PROJECT. EROSION CONTROL MEASURES ARE SUBJECT TO APPROVAL BY NAPA COUNTY, BARTELT ENGINEERING AND THE OWNER. SEE EROSION CONTROL DETAILS.
16. NORTH AMERICAN GREEN BIONET C125BN EROSION CONTROL BLANKETS SHALL BE INSTALLED OVER SEED ON ALL DISTURBED SLOPES 4:1 OR STEEPER.

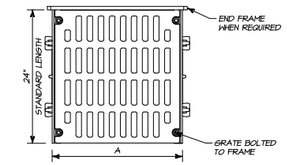


TYPE "C" GRATE OPENING VIEW

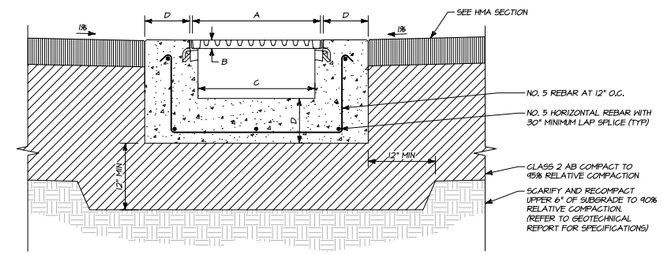


END CROSS SECTION VIEW

NEENAH FOUNDRY HEAVY DUTY
BOLTED TRENCH DRAIN WITH DEBRIS CHUTE

| CATALOG NO. | A | B | C | D | GRATE OPENING |
|---|---|---|---|---|---|
| R-4444-FX | 20" | 1-1/2" | 18" | 8" | TYPE C |
| R-4444-GX | 23" | 1-1/2" | 21" | 8" | TYPE C |
| R-4444-HX | 26" | 1-1/2" | 24" | 8" | TYPE C |

**TRENCH DRAIN DETAIL**
NO SCALE

OWNERSHIP OF DOCUMENTS
THE PLANS, SPECIFICATIONS, REPORTS PREPARED HEREIN AS AN INSTRUMENT OF PROFESSIONAL SERVICE IS THE PROPERTY OF BARTELT ENGINEERING AND IS NOT TO BE USED IN WHOLE OR IN PART FOR ANY OTHER PROJECT WITHOUT WRITTEN AUTHORIZATION FROM BARTELT ENGINEERING. BARTELT ENGINEERING WILL NOT BE RESPONSIBLE FOR OR LIABLE FOR UNAUTHORIZED CHANGES TO OR REUSE OF THESE PLANS, SPECIFICATIONS, REPORTS OR OTHER DOCUMENTS NOT PREPARED OR APPROVED BY BARTELT ENGINEERING. CHANGES MADE FROM THIS DRAWING AND FOR THE USE OF SUBCONTRACTORS FOR USE IN ASSOCIATION WITH THE ENTITLED PROJECT, IT SHALL BE THE USER'S RESPONSIBILITY TO ASSURE THAT THE INFORMATION REPRESENTED BY THE DRAWING REPRESENTS THE LATEST INFORMATION RELATIVE TO THE PROJECT.
© COPYRIGHT 2014. ALL RIGHTS RESERVED.

| | |
|---|---|
| DES: | RP |
| DRWN: | KP |
| CHKD: | PMB |

BARTELT
ENGINEERING
CIVIL ENGINEERING · LAND PLANNING
1303 Jefferson Street, 200 B, Napa, CA 94559
www.bartelteng.com
Telephone: 707-258-1301

CALIFORNIA

ROMBAUER VINEYARDS
GENERAL NOTES
MAJOR MODIFICATION
NAPA COUNTY

DATE: JULY 2014
JOB NO.: 96-07
SHEET NO.: C2
OF 16

03/13/2014 - 2:42 PM, Kathy P.; S:\LAND PROJECTS\96-07-RMR\AUTOCAD\PLANS\MOD\ENTRANCE\C-NOTES, ADV EXPAND B (17.00 X 11.00 INCHES) (1:40.0000) PLOTTED BY BARTELT ENGINEERING, 707-258-1301

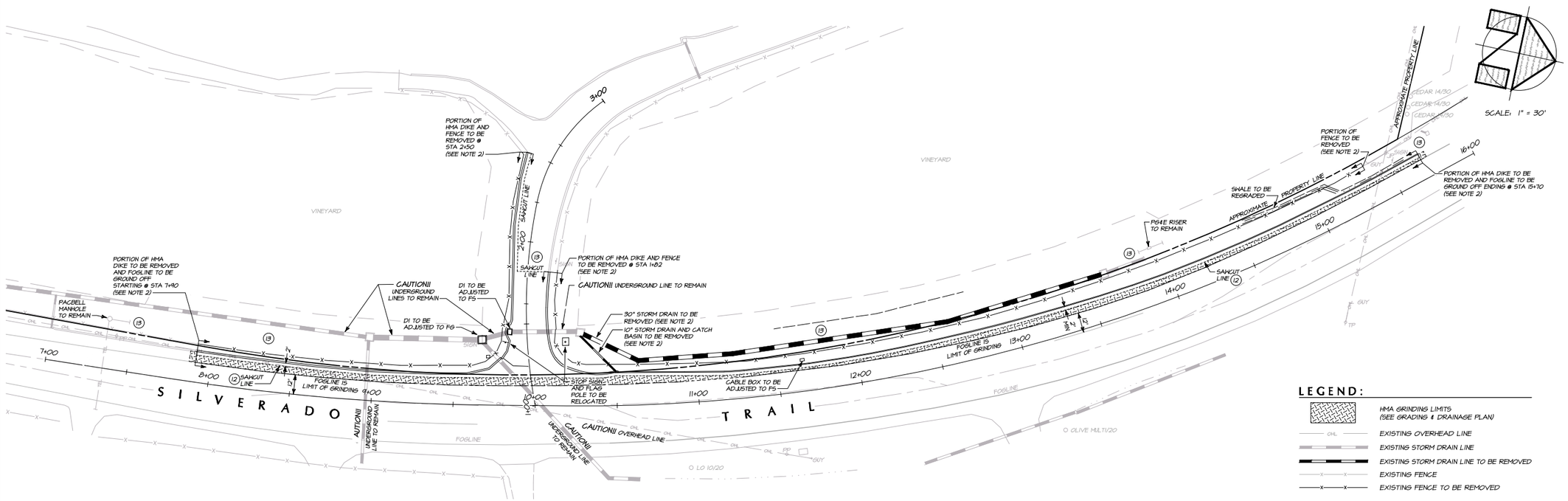


## DEMOLITION PLAN

SCALE: 1" = 30'

## LEGEND:

- HMA GRINDING LIMITS (SEE GRADING & DRAINAGE PLAN)
- EXISTING OVERHEAD LINE
- EXISTING STORM DRAIN LINE
- EXISTING STORM DRAIN LINE TO BE REMOVED
- EXISTING FENCE
- EXISTING FENCE TO BE REMOVED

## DEMOLITION NOTES:

1. ALL ITEMS TO BE ADDRESSED BY THIS DEMOLITION PLAN ARE HIGHLIGHTED IN BLACK UNLESS OTHERWISE NOTED.
2. OBJECTS TO BE REMOVED SHALL BE DISPOSED OF PROPERLY OFFSITE UNLESS NOTED OTHERWISE.
3. ALL EXISTING IMPROVEMENTS TO REMAIN SHALL BE PROTECTED FROM DAMAGE THROUGHOUT THE COURSE OF CONSTRUCTION.
4. UNDERGROUND UTILITIES ARE SHOWN IN APPROXIMATE LOCATIONS. CONTRACTOR IS RESPONSIBLE FOR PROTECTING ALL UTILITIES NOT SLATED FOR DEMOLITION.
5. CONTRACTOR SHALL DETERMINE LOCATION OF EXISTING GAS, ELECTRICAL, PHONE, CABLE TV, SANITARY SEWER, PROCESS WASTE, AND POTABLE WATER LINES PRIOR TO START OF DEMOLITION.
6. ALL EXISTING UTILITIES DISCOVERED DURING CONSTRUCTION SHALL BE SAVED, REMOVED OR RE-ROUTED AS DIRECTED BY THE OWNER AND ENGINEER IN THE FIELD.
7. ALL TREES AND VEGETATION NOT MARKED FOR REMOVAL ARE TO BE SAVED THROUGHOUT THE COURSE OF DEMOLITION AND CONSTRUCTION UNLESS DIRECTED OTHERWISE BY THE OWNER.
8. ALL MISCELLANEOUS MATERIALS, VEGETATION AND ROOTS WITHIN THE PROJECT AREA THAT ARE NOT SPECIFICALLY ADDRESSED ON THIS PLAN ARE TO BE REMOVED AND DISPOSED OF PROPERLY OFFSITE BY THE CONTRACTOR.
9. SAWCUT AND REMOVE EXISTING HMA PAVEMENT AND/OR CONCRETE AND DISPOSE OF PROPERLY OFFSITE.
10. ALL UNDERLYING AGGREGATE BASE ROCK AND GRAVEL SHALL BE REMOVED AND STOCKPILED FOR REUSE ONSITE. COORDINATE ANY TEMPORARY STOCKPILING OF MATERIAL WITH THE ENGINEER.
11. CONTRACTOR SHALL OBTAIN AN ENCROACHMENT PERMIT FROM NAPA COUNTY DEPARTMENT OF PUBLIC WORKS FOR ANY DEMOLITION WORK AND CONSTRUCTION ACTIVITIES WITHIN THE RIGHT-OF-WAY OF SILVERADO TRAIL PRIOR TO THE START OF DEMOLITION ON THIS PROJECT.
12. THE SAWCUT LINE ALONG SILVERADO TRAIL IS SHOWN MEASURED A MINIMUM OF TWO (2) FEET EASTERLY FROM THE EXISTING FACE OF HMA DIKE. THE GRINDING LIMIT LINE SHOWN IS AT THE EXISTING FOG LINE (SEE DETAIL). CONTRACTOR SHALL COORDINATE WITH THE ENGINEER AND A NAPA COUNTY PUBLIC WORKS REPRESENTATIVE PRIOR TO CONSTRUCTION TO DETERMINE THE EXACT LOCATION OF THE SAWCUT LINES IN THE FIELD. SEE PLAN FOR GRADE AND PROFILE FOR SLOPE OF HMA.
13. THE EXTENT OF EXISTING UTILITIES WITHIN THE PROJECT AREA IS UNKNOWN. CONTRACTOR SHALL TAKE ALL NECESSARY PRECAUTIONS DURING CONSTRUCTION.
14. CONTRACTOR SHALL BE RESPONSIBLE FOR PROTECTING ALL EXISTING UTILITIES, SIGNS, AND IMPROVEMENTS FROM DAMAGE DURING CONSTRUCTION.
15. ELECTRICAL FOR SIGN LIGHTING AND OTHER MISCELLANEOUS UTILITIES TO BE RELOCATED AS REQUIRED AND AS DIRECTED IN THE FIELD DURING CONSTRUCTION.

OWNERSHIP OF DOCUMENTS
THIS DRAWING AND ALL INFORMATION INCORPORATED HEREIN AS AN INSTRUMENT OF PROFESSIONAL SERVICE IS THE PROPERTY OF BARTELT ENGINEERING AND IS NOT TO BE USED IN WHOLE OR IN PART WITHOUT THE WRITTEN CONSENT OF BARTELT ENGINEERING. ALL REPRODUCTIONS OF THE DRAWINGS BY BARTELT ENGINEERING WILL NOT BE RESPONSIBLE FOR, OR LIABLE FOR, UNAUTHORIZED CHANGES TO OR CLEARINGS MADE ON, OR PRINTS MADE FROM, THE DRAWINGS. ONLY PRINTS FROM THE ORIGINAL APPROVED BY BARTELT ENGINEERING, CARRIES WITH THEM THE PROPER AND FOR THE USE OF THE SPECIFIED PROJECT. ANY OTHER USE OF THE DRAWINGS IS PROHIBITED. THE DRAWINGS ARE TO BE SUBCONTRACTORS FOR USE IN ASSOCIATION WITH THE ENTITLED PROJECT. IT SHALL BE THE USERS RESPONSIBILITY TO VERIFY THE ACCURACY OF THE DRAWINGS. IT IS THE USERS RESPONSIBILITY TO VERIFY THAT THIS DRAWING REPRESENTS THE LATEST INFORMATION RELATIVE TO THE PROJECT.
© COPYRIGHT 2014. ALL RIGHTS RESERVED.

| | |
|---|---|
| DES: | RP |
| DRAWN: | KP |
| CHKD: | PMB |

BARTELT ENGINEERING
CIVIL ENGINEERING · LAND PLANNING
1100 Jefferson Street, 200 B, Napa, CA 94559
www.bartelteng.com
Telephone: 707-258-1301

# ROMBAUER VINEYARDS
# DEMOLITION PLAN
## MAJOR MODIFICATION

NAPA COUNTY CALIFORNIA

DATE: JULY 2014
JOB NO: 96-07
SHEET NO: C3
OF 16

12/15/2014 - 2:36 PM K:\eng\P-S\LAND PROJECTS\96Q-MMM\96070\96Q3208 MP ENTRANCE\ACAD\PLANS\96070ENTRDWG, C3-DEMO, AND EXPAND B (11.00 X 17.00 INCHES) (1-40.DWG) PLOTTED @ BARTELT ENGINEERING, 707-258-1301

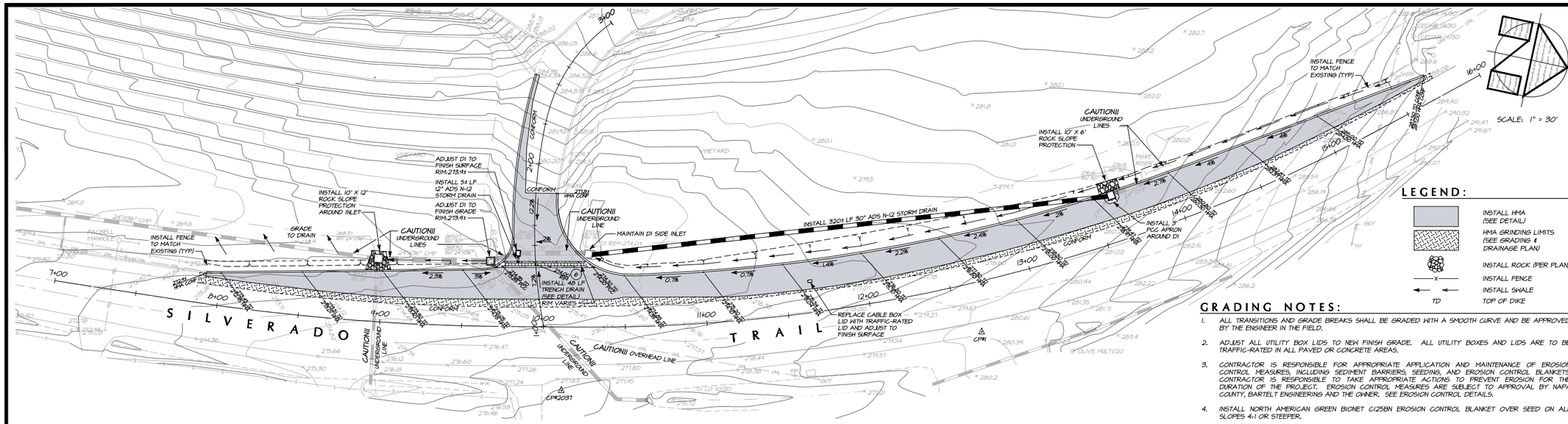


## GRADING & DRAINAGE PLAN

SCALE: 1" = 30'

## LEGEND:

- INSTALL HMA (SEE DETAIL)
- HMA GRINDING LIMITS (SEE GRADING & DRAINAGE PLAN)
- INSTALL ROCK (PER PLAN)
- INSTALL FENCE
- INSTALL SWALE
- TD — TOP OF DIKE

## GRADING NOTES:

1. ALL TRANSITIONS AND GRADE BREAKS SHALL BE GRADED WITH A SMOOTH CURVE AND BE APPROVED BY THE ENGINEER IN THE FIELD.
2. ADJUST ALL UTILITY BOX LIDS TO NEW FINISH GRADE. ALL UTILITY BOXES AND LIDS ARE TO BE TRAFFIC-RATED IN ALL PAVED OR CONCRETE AREAS.
3. CONTRACTOR IS RESPONSIBLE FOR APPROPRIATE APPLICATION AND MAINTENANCE OF EROSION CONTROL MEASURES, INCLUDING SEDIMENT BARRIERS, SEEDING, AND EROSION CONTROL BLANKETS. CONTRACTOR IS RESPONSIBLE TO TAKE APPROPRIATE ACTIONS TO PREVENT EROSION FOR THE DURATION OF THE PROJECT. EROSION CONTROL MEASURES ARE SUBJECT TO APPROVAL BY NAPA COUNTY, BARTELT ENGINEERING AND THE OWNER. SEE EROSION CONTROL DETAILS.
4. INSTALL NORTH AMERICAN GREEN BIONET C125BN EROSION CONTROL BLANKET OVER SEED ON ALL SLOPES 4:1 OR STEEPER.
5. CONTRACTOR TO VERIFY EXISTING PIPE SIZES AND LOCATIONS PRIOR TO CONSTRUCTION.

(6) INSTALL 48 LF HEAVY DUTY BOLTED TRENCH DRAIN, MODEL #R-4444-FX, GRATE OPENING TYPE "C" AS MANUFACTURED BY NEENAH FOUNDRY (SEE DETAIL).

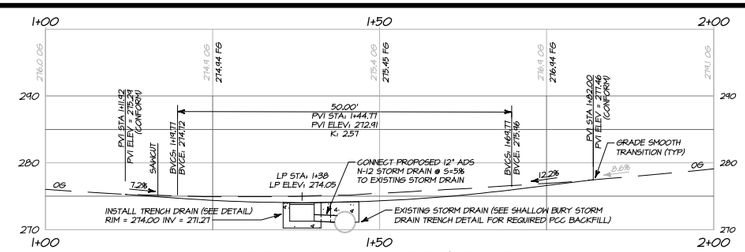


## DRIVEWAY PROFILE

HORIZONTAL SCALE: 1" = 10'
VERTICAL SCALE: 1" = 10'




## CROSS SECTIONS - SILVERADO TRAIL

HORIZONTAL SCALE: 1" = 10'
VERTICAL SCALE: 1" = 10'

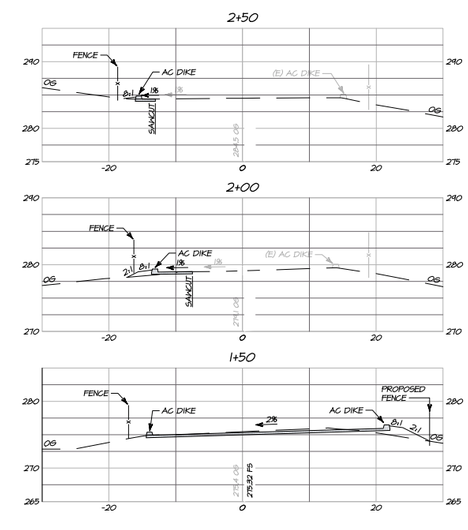


## CROSS SECTIONS - DRIVEWAY

HORIZONTAL SCALE: 1" = 10'
VERTICAL SCALE: 1" = 10'

OWNERSHIP OF DOCUMENTS
THE PLANS AND SPECIFICATIONS PREPARED HEREIN AS AN INSTRUMENT OF PROFESSIONAL SERVICE IS THE PROPERTY OF BARTELT ENGINEERING AND IS NOT TO BE USED IN WHOLE OR IN PART FOR ANY OTHER PROJECT WITHOUT WRITTEN AUTHORIZATION OF BARTELT ENGINEERING. BARTELT ENGINEERING WILL NOT BE RESPONSIBLE FOR, OR LIABLE FOR, UNAUTHORIZED CHANGES TO OR USES OF THESE PLANS AND SPECIFICATIONS. ALL REVISIONS TO THESE PLANS MUST BE APPROVED BY BARTELT ENGINEERING. COPIES MADE FROM THIS DRAWING AND FOR USE BY CONTRACTORS, SUBCONTRACTORS, SUPPLIERS, OR OTHERS ON THE PROJECT, AND FOR USE BY SUBCONTRACTORS FOR USE IN ASSOCIATION WITH THE ENTITLED PROJECT, IT SHALL BE THE USER'S RESPONSIBILITY TO VERIFY THAT THE DRAWING REPRESENTS THE LATEST INFORMATION RELATIVE TO THE PROJECT.
© COPYRIGHT 2014. ALL RIGHTS RESERVED.

| | |
|---|---|
| DES: | RP |
| DRAWN: | KP |
| CHKD: | PMB |

BARTELT ENGINEERING
CIVIL ENGINEERING · LAND PLANNING
1303 Jefferson Street, 200 B, Napa, CA 94559
www.bartelt.com
Telephone: 707-258-1301

# ROMBAUER VINEYARDS
## GRADING & DRAINAGE PLAN AND SECTIONS
### MAJOR MODIFICATION

NAPA COUNTY — CALIFORNIA

DATE: JULY 2014
JOB NO: 96-07
SHEET NO: C4
OF 16

12/15/2014 2:41 PM K:\dwg\S-SILVAND PROJECTS\1992-1999\96070\96070\200 WP ENTRANCE\ACAD\P-ANS\96070-ENTR2.DWG, C4-GRADING, ADD EXPAND B (11.00 X 17.00 INCHES), (1=40.00), PLOTTED @ BARTELT ENGINEERING, 707-258-1301

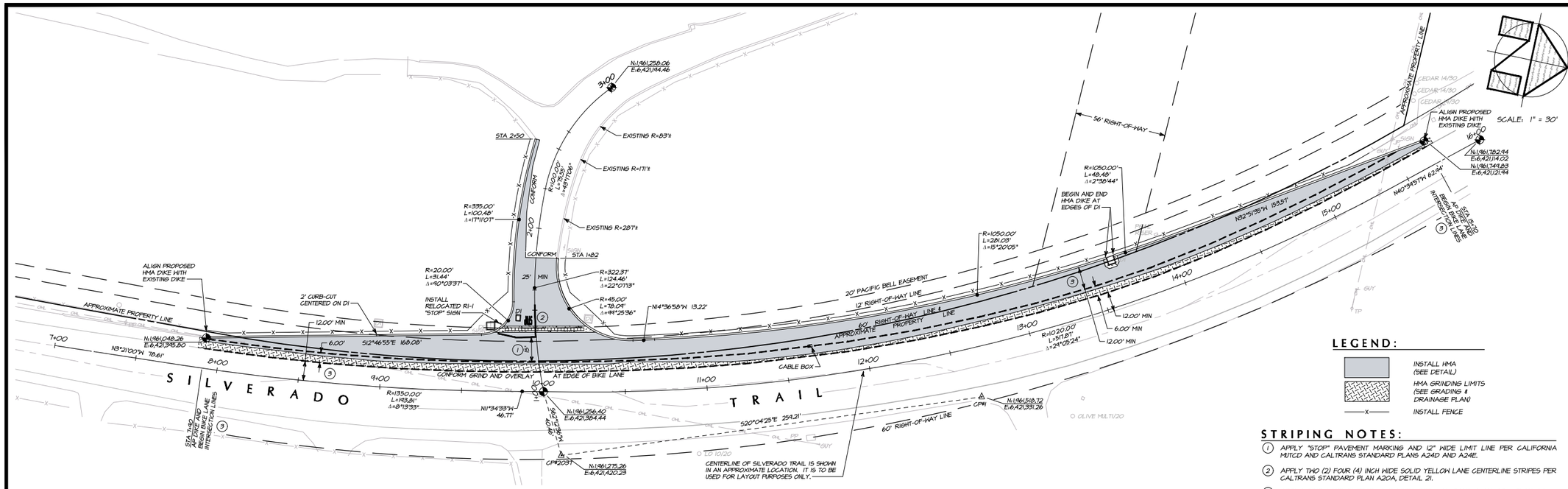


## LAYOUT & STRIPING PLAN

SCALE: 1" = 30'

### LEGEND:

- INSTALL HMA (SEE DETAIL)
- HMA GRINDING LIMITS (SEE GRADING & DRAINAGE PLAN)
- —x— INSTALL FENCE

### STRIPING NOTES:

1. APPLY "STOP" PAVEMENT MARKING AND 12" WIDE LIMIT LINE PER CALIFORNIA MUTCD AND CALTRANS STANDARD PLANS A24D AND A24E.
2. APPLY TWO (2) FOUR (4) INCH WIDE SOLID YELLOW LANE CENTERLINE STRIPES PER CALTRANS STANDARD PLAN A20A, DETAIL 21.
3. APPLY BIKE LANE INTERSECTION LINES PER CALTRANS STANDARD PLAN A20D, DETAIL 31A. (SEE DETAIL)

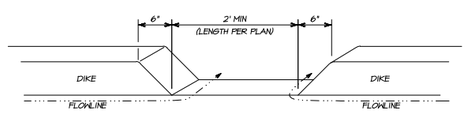


NOTE:

1. INSTALL CURB-CUT WHERE INDICATED ON PLANS.

### DIKE / CURB-CUT TRANSITION DETAIL

NO SCALE

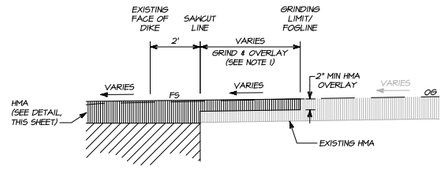


NOTE:

1. GRIND EXISTING PAVEMENT TO EXISTING FOGLINE TO ACHIEVE A SMOOTH CONFORM WITH EXISTING PAVEMENT.

### HMA GRIND & OVERLAY DETAIL

NO SCALE

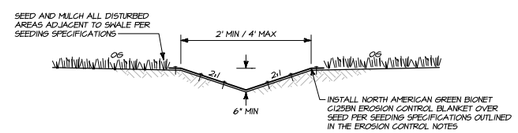


### GRASS-LINED SWALE DETAIL

NO SCALE

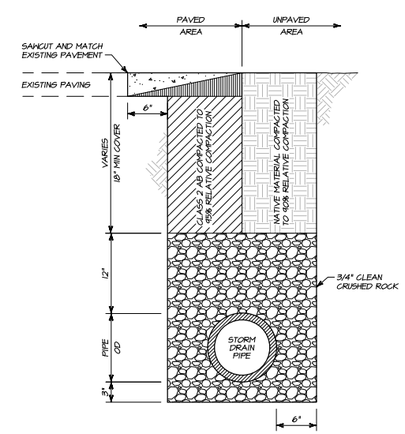


### STORM DRAIN TRENCH DETAIL

NO SCALE

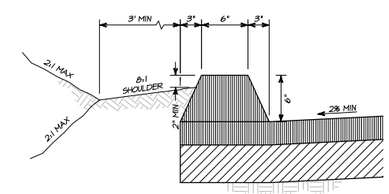


### HMA DIKE DETAIL

NO SCALE

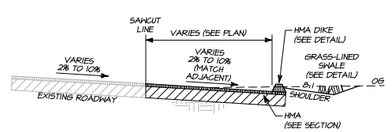


### ROADWAY WIDENING SECTION (CUT)

NO SCALE

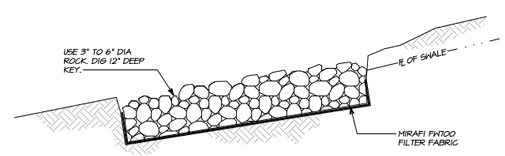


### ROCK ENERGY DISSIPATER DETAIL

NO SCALE

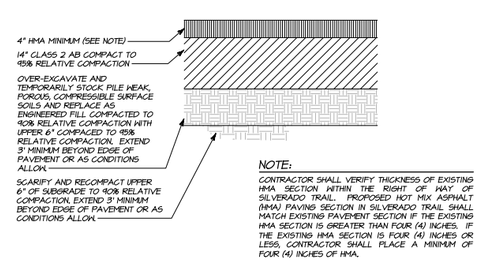


NOTE:

CONTRACTOR SHALL VERIFY THICKNESS OF EXISTING HMA SECTION WITHIN THE RIGHT OF WAY OF SILVERADO TRAIL. PROPOSED HOT MIX ASPHALT (HMA) PAVING SECTION IN SILVERADO TRAIL SHALL MATCH EXISTING PAVEMENT SECTION IF THE EXISTING HMA SECTION IS GREATER THAN FOUR (4) INCHES. IF THE EXISTING HMA SECTION IS FOUR (4) INCHES OR LESS, CONTRACTOR SHALL PLACE A MINIMUM OF FOUR (4) INCHES OF HMA.

### HMA SECTION

NO SCALE

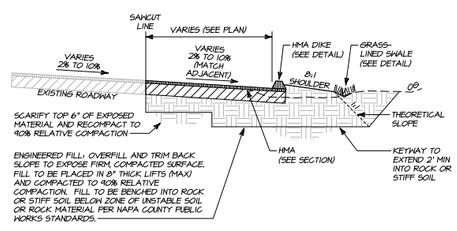


### ROADWAY WIDENING SECTION (FILL)

NO SCALE

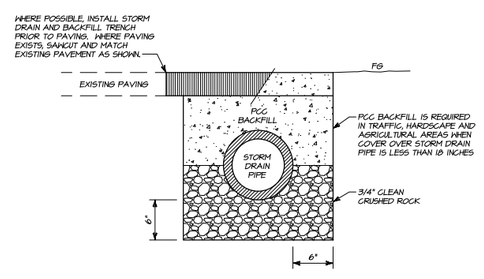


### SHALLOW BURY STORM DRAIN TRENCH DETAIL

NO SCALE

OWNERSHIP OF DOCUMENTS
THE PLANS, SPECIFICATIONS, REPORTS PREPARED HEREIN AS AN INSTRUMENT OF PROFESSIONAL SERVICE IS THE PROPERTY OF BARTELT ENGINEERING AND IS NOT TO BE USED IN WHOLE OR IN PART FOR ANY OTHER PROJECT WITHOUT WRITTEN AUTHORIZATION OF BARTELT ENGINEERING. BARTELT ENGINEERING WILL NOT BE RESPONSIBLE FOR, OR LIABLE FOR, UNAUTHORIZED CHANGES TO OR REUSE OF THESE PLANS, SPECIFICATIONS, REPORTS OR OTHER DOCUMENTS NOT PREPARED OR APPROVED BY BARTELT ENGINEERING. COPIES MADE FROM THIS DRAWING AND FOR USE OF SUBCONTRACTORS FOR USE IN ASSOCIATION WITH THE ENTITLED PROJECT, IT SHALL BE THE USER'S RESPONSIBILITY TO VERIFY THAT THIS DRAWING REPRESENTS THE LATEST INFORMATION RELATIVE TO THE PROJECT.
© COPYRIGHT 2014. ALL RIGHTS RESERVED.

DES: RP
DRAWN: KP
CHKD: PMB

BARTELT ENGINEERING
CIVIL ENGINEERING / LAND PLANNING
1303 Jefferson Street, 200 B, Napa, CA 94559
Telephone: 707-258-1301

ROMBAUER VINEYARDS
LAYOUT & STRIPING PLAN
NAPA COUNTY MAJOR MODIFICATION CALIFORNIA

DATE: JULY 2014
JOB NO: 96-07
SHEET NO: C5
OF 16

12/15/2014 - 2:34 PM, K:\eng5-S\LAND PROJECTS\1992-1999\ROTOR\ROTOR-DI208 1999 ENTRANCE\SACAPP\ARB96107-ENTR2.DWG, CS-LAYOUT, ANSI EXPAND B (17.00 X 11.00 INCHES), C:\ACADSCI, PLOTTED @ BARTELT ENGINEERING, 707-258-1301

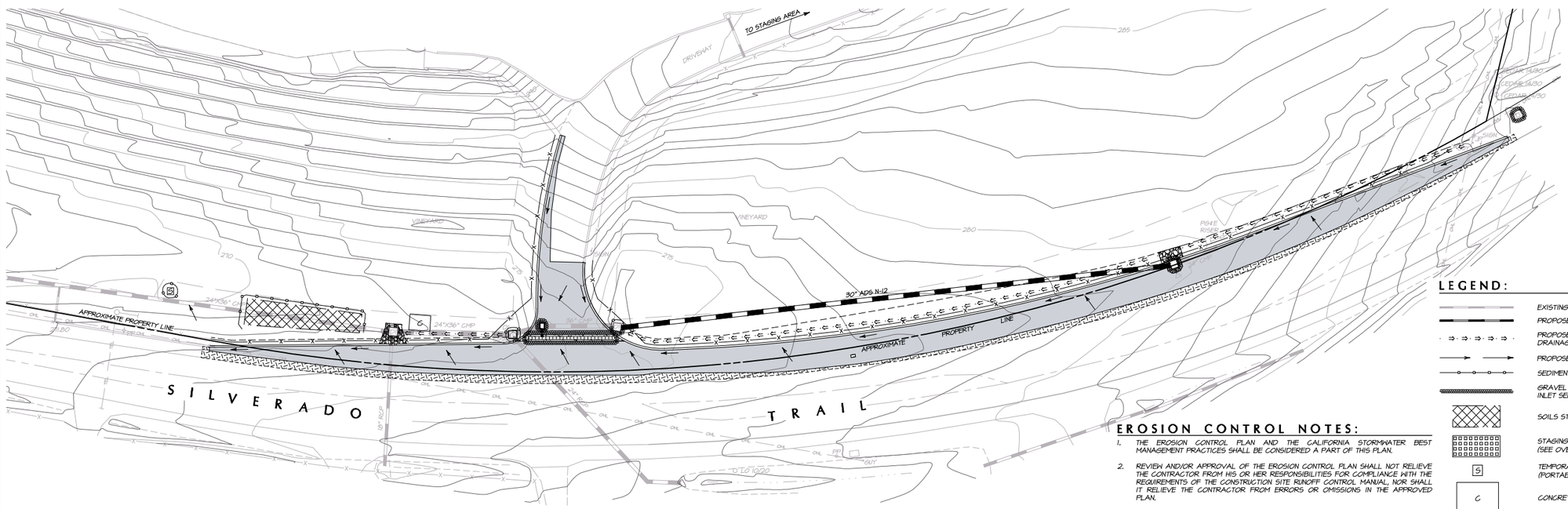


## EROSION CONTROL PLAN

SCALE: 1" = 30'

## EROSION CONTROL NOTES:

1. THE EROSION CONTROL PLAN AND THE CALIFORNIA STORMWATER BEST MANAGEMENT PRACTICES SHALL BE CONSIDERED A PART OF THIS PLAN.
2. REVIEW AND/OR APPROVAL OF THE EROSION CONTROL PLAN SHALL NOT RELIEVE THE CONTRACTOR FROM HIS OR HER RESPONSIBILITIES FOR COMPLIANCE WITH THE REQUIREMENTS OF THE CONSTRUCTION SITE RUNOFF CONTROL MANUAL, NOR SHALL IT RELIEVE THE CONTRACTOR FROM ERRORS OR OMISSIONS IN THE APPROVED PLAN.
3. IF THE APPROVED PLAN NEEDS TO BE MODIFIED, ADDITIONAL SEDIMENT AND STORMWATER CONTROL MEASURES MAY BE REQUIRED AS DEEMED NECESSARY BY THE NAPA COUNTY PUBLIC WORKS DEPARTMENT.

## LEGEND:

- EXISTING STORM DRAIN
- PROPOSED STORM DRAIN
- PROPOSED OPEN CHANNEL DRAINAGE COURSE
- PROPOSED DRAINAGE PATH
- SEDIMENT BARRIER
- GRAVEL BAG DRAIN INLET SEDIMENT FILTER
- SOILS STOCKPILE AREA
- STAGING AREA (SEE OVERALL SITE PLAN)
- S — TEMPORARY SANITARY FACILITY (PORTABLE TOILET)
- C — CONCRETE WASHOUT
- INSTALL ROCK PER PLAN

OWNERSHIP OF DOCUMENTS
THE PLANS, SPECIFICATIONS, INFORMATION AND DESIGNS INCORPORATED HEREIN AS AN INSTRUMENT OF PROFESSIONAL SERVICE IS THE PROPERTY OF BARTELT ENGINEERING AND IS NOT TO BE USED IN WHOLE OR IN PART WITHOUT THE WRITTEN CONSENT OF BARTELT ENGINEERING. ALL REPRODUCTIONS MADE BY BARTELT ENGINEERING WILL NOT BE RESPONSIBLE FOR, OR LIABLE FOR, UNAUTHORIZED CHANGES TO OR USES OF THE DRAWINGS, SPECIFICATIONS, OR OTHER DOCUMENTS UNLESS SUCH CHANGES WERE APPROVED BY BARTELT ENGINEERING. COPIES MADE FROM THIS DRAWING ARE FOR THE USE OF THE OWNER AND ARE TO BE USED ONLY FOR PURPOSES ORIGINALLY INTENDED BY BARTELT ENGINEERING. SUBCONTRACTORS FOR USE IN ASSOCIATION WITH THE ENTITLED PROJECT, IT SHALL BE THE USER'S RESPONSIBILITY TO VERIFY THE APPLICABILITY OF ANY DRAWING REPRESENTED THE LATEST INFORMATION RELATIVE TO THE PROJECT.
© COPYRIGHT 2014. ALL RIGHTS RESERVED.

DES.: RP
DRAWN: KP
CHKD.: PMB

BARTELT ENGINEERING
CIVIL ENGINEERING | LAND PLANNING
1303 Jefferson Street, 200 B, Napa, CA 94559
www.bartelteng.com
Telephone: 707-258-5301

| DATE | BY | REVISION |
|---|---|---|
| 12/15/2014 | 2:38 PM | K:\eng5-S-LAND PROJECTS\1902-WRR\60TO\PRS\208-WP ENTRANCE\ACAD\PR-IMS\1607-ENTR2.DWG (24-SCP) ANSI EXPAND B (17.00 X 11.00 INCHES) (J-ACAD60) PLOTTED @ BARTELT ENGINEERING, 707-258-5301 |

# ROMBAUER VINEYARDS
# EROSION CONTROL PLAN
## NAPA COUNTY — MAJOR MODIFICATION — CALIFORNIA

DATE: JULY 2014
JOB NO.: 96-07
SHEET NO.: C6
OF 16

## INSTALLATION OF WATTLE SEDIMENT BARRIER

1. PREPARE THE SLOPE BEFORE THE WATTLING PROCEDURE IS STARTED. SHALLOW GULLIES SHOULD BE SMOOTHED AS WORK PROGRESSES.
2. DIG SMALL TRENCHES ACROSS THE SLOPE ON CONTOUR, TO PLACE ROLLS IN. THE TRENCH SHOULD BE DEEP ENOUGH TO ACCOMMODATE HALF THE THICKNESS OF THE ROLL. WHEN THE SOIL IS LOOSE AND UNCOMPACTED, THE TRENCH SHOULD BE DEEP ENOUGH TO BURY THE ROLL 2/3 OF ITS THICKNESS BECAUSE THE GROUND WILL SETTLE.
3. IT IS CRITICAL THAT ROLLS ARE INSTALLED PERPENDICULAR TO WATER MOVEMENT, PARALLEL TO THE SLOPE CONTOUR. START BUILDING TRENCHES AND INSTALL ROLLS FROM THE BOTTOM OF THE SLOPE AND WORK UP.
4. CONSTRUCT TRENCHES AT CONTOUR INTERVALS DEPENDING ON STEEPNESS OF SLOPE. THE STEEPER THE SLOPE, THE CLOSER TOGETHER THE TRENCHES. LAY THE ROLL ALONG THE TRENCHES FITTING IT SNUGLY AGAINST THE SOIL. MAKE SURE NO GAPS EXIST BETWEEN THE SOIL AND THE STRAW WATTLE.
5. USE A STRAIGHT BAR TO DRIVE HOLES THROUGH THE WATTLE AND INTO THE SOIL FOR THE WILLOW OR WOODEN STAKES. DRIVE THE STAKE THROUGH PREPARED HOLE INTO SOIL. LEAVE ONLY ONE (1) OR TWO (2) INCHES OF STAKE EXPOSED ABOVE ROLL.
6. INSTALL STAKES AT LEAST EVERY FOUR (4) FEET APART THROUGH THE WATTLE AS SHOWN BELOW.
7. STRAW WATTLE SHALL BE 100% BIODEGRADABLE.
8. WATTLES AND STAKES SHALL BE REMOVED AND DISPOSED OF PROPERLY OFFSITE ONCE COVER CROP IS ESTABLISHED AND NOTICE IS RECEIVED FROM ENGINEER.

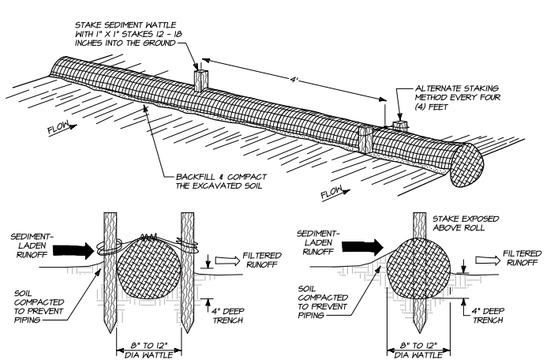


## WATTLE SEDIMENT BARRIER DETAIL

NO SCALE

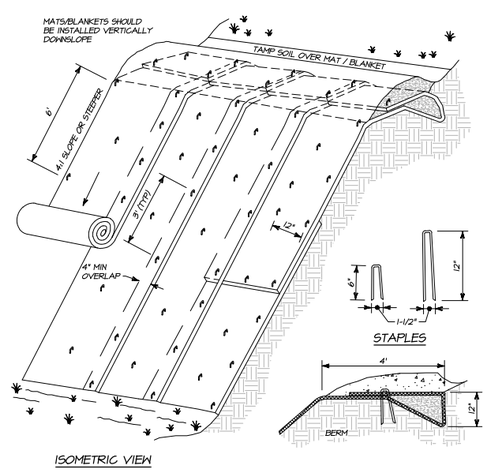


ISOMETRIC VIEW

NOTES:

1. SLOPE SURFACE SHALL BE FREE OF ROCKS, CLODS, STICKS AND GRASS. MATS/BLANKETS SHALL HAVE GOOD SOIL CONTACT.
2. APPLY PERMANENT SEEDING BEFORE PLACING BLANKETS.
3. LAY NORTH AMERICAN GREEN BIONET C125BN BLANKETS LOOSELY OVER SEED AND STAKE OR STAPLE TO MAINTAIN DIRECT CONTACT WITH THE SOIL. DO NOT STRETCH.

## SLOPE STABILIZATION & EROSION CONTROL BLANKET INSTALLATION DETAIL

NO SCALE

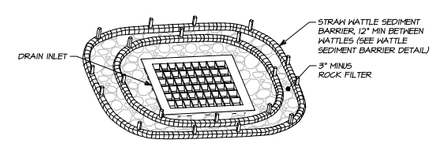


NOTES:

1. THIS DETAIL APPLIES TO DRAIN INLETS LOCATED IN NON-PAVED AREAS ONLY.
2. PLACE AND OVERLAP ENDS OF STRAW WATTLE SEDIMENT BARRIER SO THAT NO SPACE EXISTS BETWEEN THE ENDS OF THE SEDIMENT BARRIER.
3. REMOVE SEDIMENT AND DEBRIS AS IT ACCUMULATES TO ALLOW DRAINAGE INTO THE STORM DRAIN SYSTEM.
4. REMOVE FILTER AFTER CONSTRUCTION.

## STRAW WATTLE DRAIN INLET FILTER DETAIL

NO SCALE

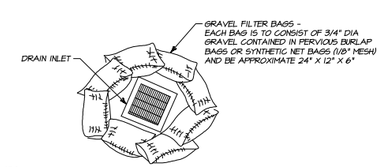


NOTES:

1. THIS DETAIL APPLIES TO DRAIN INLETS LOCATED IN PAVED AREAS ONLY.
2. PLACE AND OVERLAP ENDS OF GRAVEL BAG SEDIMENT BARRIER SO THAT NO SPACE EXISTS BETWEEN THE ENDS OF EACH INDIVIDUAL SEDIMENT BARRIER.
3. REMOVE SEDIMENT AND DEBRIS AS IT ACCUMULATES TO ALLOW DRAINAGE INTO THE STORM DRAIN SYSTEM.
4. REMOVE FILTER AFTER CONSTRUCTION.

## GRAVEL BAG SEDIMENT FILTER INSTALLATION DETAIL

NO SCALE

A Tradition of Stewardship
A Commitment to Service

**Planning, Building & Environmental Services**

1195 Third Street, Suite 210
Napa, CA 94559
www.countyofnapa.org

**David Morrison**
Director

# MEMORANDUM

| | | | |
|---|---|---|---|
| To: | Wyntress Balcher, Project Planner | From: | Maureen Bown, Environmental Health Specialist |
| Date: | March 10, 2020 | Re: | Rombauer Vineyards<br>Assessor Parcel #021-410-025<br>Permit# P19-00103 |

Environmental Health staff has reviewed an application requesting approval to modify an existing use permit by increasing number of employees and changing marketing events, as described and depicted in application materials. This Division has no objection to approval of the application with the following conditions of approval:

Immediately:

1. The owner/operator shall continue to regularly monitor the alternative wastewater treatment system as required by this Division and submit monitoring reports electronically.

Upon use permit approval/prior to implementing changes authorized by this modification:

2. Plans for the proposed process wastewater system expansion as identified in the Onsite Wastewater Feasibility Report dated March, 2019 shall be designed by a licensed Civil Engineer or Registered Environmental Health Specialist and be accompanied by complete design criteria based upon local conditions. No building clearance (or issuance of a building permit) for any structure that generates wastewater to be disposed of by this system will be approved until such plans are approved by this Division. Applicable fees for an addition to the existing system must be paid when the plans are submitted.

   The existing onsite wastewater system is in the Napa County Monitoring Program. The wastewater system designer shall evaluate existing monitoring data when designing this new system so daily wastewater generation rates are based upon facility operations and not just estimates.

3. Water storage for the small public water system serving this facility must be evaluated and expanded so adequate storage equal to the maximum day demand is provided in accordance with the California Code of Regulations, Title 22, Chapter 16,

Section 64554(a). Questions regarding water system requirements shall be directed to Brittany Urquhart or Stacey Harrington of this Division.

Thereafter:

4. Faculty currently has an annual food permit (medium risk). As indicated in application materials proposed food service for special marketing events will be catered; therefore, all food must be prepared and served by a Napa County permitted caterer. If the caterer selected does not possess a valid Napa County Permit to operate, refer the business to this Division for assistance in obtaining the required permit prior to providing any food service.

5. Within 30 (thirty) days of initiation of the use or change of tenants, an updated Hazardous Materials Business shall be submitted to http://cers.calepa.ca.gov/ and approved by this Division.

6. All solid waste shall be stored and disposed of in a manner to prevent nuisances or health threats from insects, vectors and odors.

7. Adequate area must be provided for collection of recyclables and compostable. The applicant must work with the franchised garbage hauler for the service area in which they are located, in order to determine the area and the access needed for the collection site. The designated area shall remain available and be properly maintained for its intended use.

Planning, Building, & Environmental Services

1195 Third Street, Suite 210
Napa, CA 94559
www.co.napa.ca.us

Main: (707) 253-4417
Fax: (707) 253-4336

David Morrison
Director

A Tradition of Stewardship
A Commitment to Service

| | | | |
|---|---|---|---|
| To: | Wyntress Balcher, Project Planner | From: | Marie Taylor, Building Inspector |
| Date: | August 28, 2019 | Re: | Use Permit – Rombauer Vineyards<br>File # P19-00103<br>Address: 3522 Silverado Trail<br>St. Helena, Ca. 94574<br>APN: 021-410-025 |

**Building Inspection Division; Planning Use Permit Review Comments**

The plans provided for the Use Permit application P19-00103 do not provide enough information in sufficient detail to determine code requirements. A complete plan check will be performed at the time of application and plan submittal to the building division for required permits. The following are provided to prepare the applicant for some standard submittal requirements for the plan review of the building permit process.

Any existing structures and/or buildings on the property that will be demolished require a separate demolition permit issued by The Napa County Building Division prior to demolition. The applicant will be required to provide a J number form Bay Area Air Quality Management District at the time of application for the permit.

The site and associated buildings are required to be accessible to persons with disabilities. This includes but not limited to, parking, accessible path of travel from parking to all buildings and areas on site that are available to employees and the public. Plans must also include all accessibility features for the interior work. An Accessible Upgrade Worksheet must be submitted with plans as a part of the permit process.

Occupant load will determine occupancy types, exiting requirements, and restroom facilities.

Any change in occupancy or use will require building to comply with the requirements of the California Building Code for a new occupancy or use.

Should you have any questions, please contact Marie Taylor at (707) 299-1359

A Tradition of Stewardship
A Commitment to Service

**Department of Public Works**

1195 Third Street, Suite 101
Napa, CA 94559-3092
www.countyofnapa.org/publicworks

Main: (707) 253-4351
Fax: (707) 253-4627

**Steven Lederer**
Director

# MEMORANDUM

| | | | |
|---|---|---|---|
| To: | PBES Staff | From: | Ahsan Kazmi, P.E.<br>Senior Traffic Engineer |
| Date: | June 22, 2020 | Re: | Rombauer Vineyards Winery Modification (P19-00103)<br>**Conditions of Approval** |

This Conditions of Approval (COA) memorandum is prepared at the request of Planning, Building, and Environmental Services (PBES) staff, regarding the Use Permit Modification Application # P19-00103 for the Rombauer Vineyards Winery Project, to increase the number of full-time employees from twenty-five (25) to fifty-five (55) and increase the number of part-time/seasonal employees from nine (9) to twenty-six (26). The proposed project is located at 3522 Silverado Trail St. Helena, CA 94574 (APNs 021-410-024 & 021-410-025) in Napa County, California.

In preparation of this memorandum, we have reviewed the following documents:

- Napa County Use Permit Modification Application filled by Lynn S. Sletto, Rombauer Vineyards, dated March 23, 2019.
- Statement of Request; March 2019.
- Trip Generation Worksheet; March 2019.
- Amended and Restated Statement of Request, dated May 22, 2020.
- Updated Trip Generation Worksheet, dated May 2020.

After careful evaluation and review of the above-mentioned documents used in support of the Use Permit Modification Application, we believe that these documents provide sufficient information to develop conditions for the project:

## Traffic Impact Study:

Based on the updated trip generation worksheet, net trip increase is not significant enough to trigger a new traffic impact study report.

## Left Turn Lane:

Based on the existing field conditions, a left turn lane already exists on the northbound approach of Silverado Trail serving the project site.

**The Department of Public Works has established the following conditions of approval related to the Use Permit Application Number P19-00103. All listed conditions of approval shall be fully completed prior to the issuance of a <u>Building Permit:</u>**

1. **<u>Project Trip Generation</u>**

   Winery daily operation shall not exceed **76 (Non-Harvest)/94 (Harvest)** trips during the Friday P.M. Peak Hour and **90 (non-Harvest)/95 (Harvest)** on Saturday during the P.M. Peak Hour. Should the production, marketing events, or number of employees increase from the proposed permitted amount, the applicant/permittee will be subject to additional transportation review.

2. **<u>Entrance to project driveway</u>**

   The applicant/permittee shall provide **deceleration and acceleration lanes** on Silverado Trail at the entrance to the project driveway per Napa County's current Road and Street Standards to further enhance safety conditions as proposed in the Amended and Restated Statement of Request.

3. **<u>Transportation Demand Management Plan</u>**

   The applicant/permittee shall submit a Transportation Demand Management (TDM) Plan that will include measures to reduce **Vehicle Miles Traveled (VMT) by 15 percent**, prior to issuance of a Building Permit. The measures shall include, but are not limited to, the detailed shuttle service program, subsidized transit passes, carpool incentives, and bicycle trip-end facilities. It is recommended that when group reservations are made, staff encourage the guests to carpool or use a shuttle or van. Implementation and monitoring shall be included in the TDM Plan.

4. **<u>Bicycle Facilities</u>**

   The applicant/permittee shall provide **bicycle parking** adjacent to visitor and employee entrances. Bicycle parking should be provided per the County of Napa Municipal Code.

5. **<u>On Street Parking</u>**

   Parking within the public right-of-way will be prohibited during **marketing and/or temporary events.**

6. **<u>Encroachment Permit Required</u>**

   An encroachment permit will be required for any improvements in the **County's Right-of-Way,** such as the new driveway access. For the application submittal process contact the Napa County Roads Division at (707) 944-0196. The improvements shall be constructed in compliance with the Napa County Road and Street Standards. The

Registered Civil Engineer, upon completion of the improvements, must certify to the Department of Public Works that the improvements are made in accordance with all conditions of approval, including any related land use permit conditions and the approved improvement plans. Completion of improvements and certification shall be completed prior to occupancy or establishment of use.

7. **Project Driveway**

   All driveway access to the **public right-of-way** must conform to the latest edition of the Napa County Road and Street Standards.

8. **Landscaping Maintenance**

   Landscaping at the project driveways shall be maintained as to not interfere with sight lines required for safe stopping distance on the public right-of-way. No items that are **wider than 18 inches can be taller than 30 inches** other than street trees and traffic control devices. Street trees should be deciduous and have branches lower than **4 feet in height** up-kept once the trees are established.

Please contact me at **Ahsan.Kazmi@countyofnapa.org** or call (707) 259-8370 if you have questions or need additional information related to this condition of approval memorandum.

**Napa County Fire Department**
**Fire Marshal's Office**
**Hall of Justice, 2nd Floor**
**1125 3rd Street**
**Napa, CA 94559**

**Office: (707) 299-1466**

Adam Mone
Fire Plans Examiner

A Tradition of Stewardship
A Commitment to Service

# MEMORANDUM

| | | | |
|---|---|---|---|
| TO: | Planning | DATE: | 7/17/2020 |
| FROM: | Adam Mone, Plans Examiner | | |
| SUBJECT: | **19-00103; Rombauer Vineyards Winery Major Modification** | APN: | **021-410-025;021-410-024** |

The Napa County Fire Marshal's Office has reviewed the submittal package for the above proposed project. The Fire Marshal approves the project as submitted with the following conditions of approval:

1. All construction and use of the facility shall comply with all applicable standards, regulations, codes and ordinances at time of Building Permit issuance.
2. All buildings, facilities, and developments shall be accessible to fire department apparatus by way of approved access roadways and/or driveways. The fire access road shall comply with the requirements of the Napa County Road & Street Standards.
3. Commercial - Water storage (for buildings not served by a public water system) and fire flow calculations shall be provided by a Certified State Licensed Civil Engineer, C-16 licensed contractor, or registered engineer indicating compliance with California Fire Code Appendix B and the Napa County Municipal Code.
4. All buildings shall comply with California Fire Code, Chapter 10 Means of Egress requirements. Including but not limited to; exit signs, exit doors, exit hardware and exit illumination.
5. Provide 100 feet of defensible space around all structures.
6. Provide 10 feet of defensible space fire hazard reduction on both sides of all roadways of the facility.

Please note that the comments noted above are based on a Fire Marshal review only. There may be additional comments or information requested from other County Departments or Divisions reviewing this application submittal package. Napa County Fire Marshal's Office Development Guidelines can be found @ www.countyofnapa.org/firemarshal. Should you have any questions of me, contact me at (707)299-1466 or email at adam.mone@countyofnapa.org