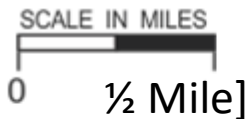
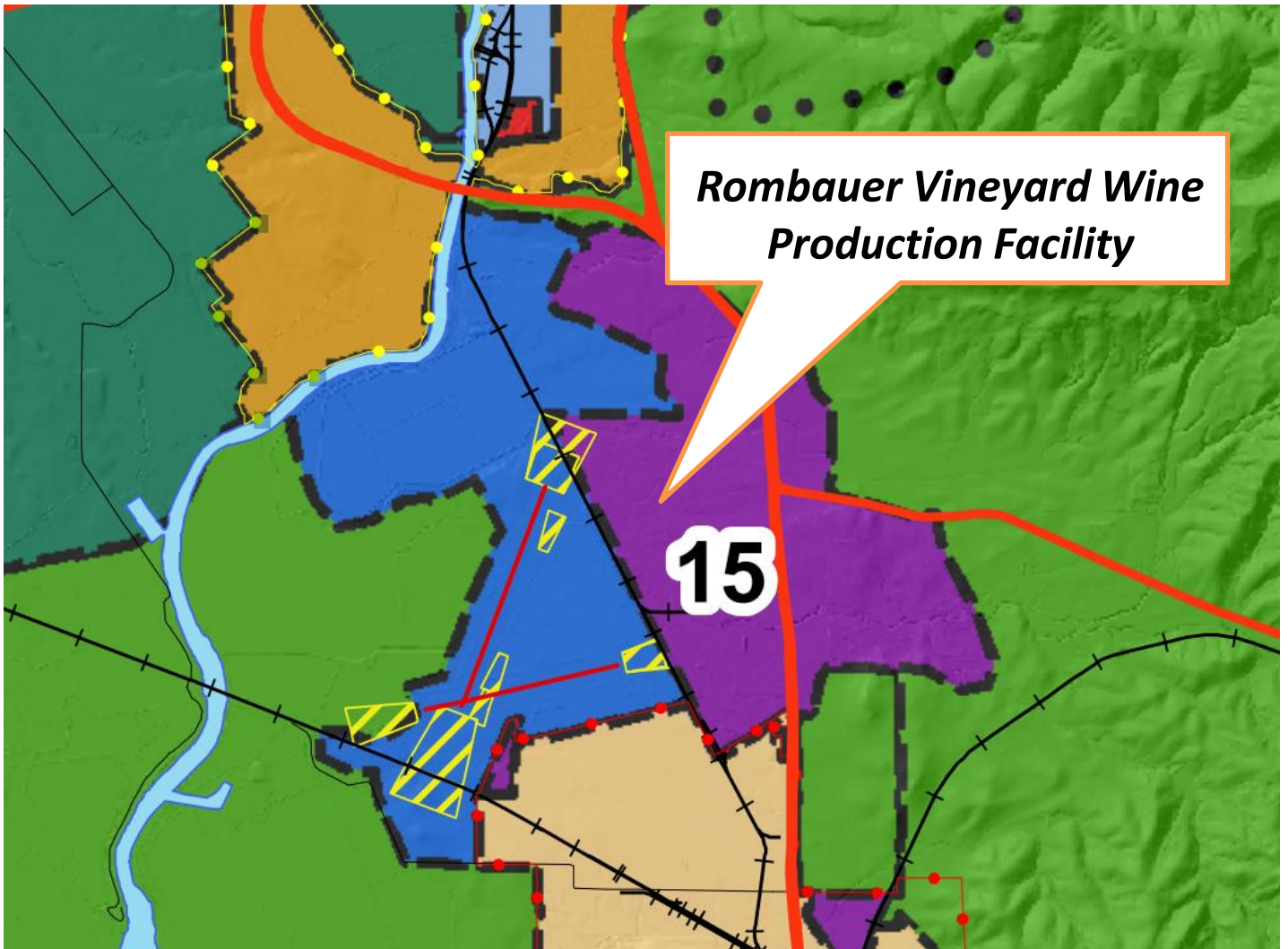


NAPA COUNTY LAND USE PLAN 2008 – 2030



LEGEND



URBANIZED OR NON-AGRICULTURAL

- Study Area
- Cities
- Urban Residential*
- Rural Residential*
- Industrial
- Public-Institutional
- Napa Pipe Mixed Use

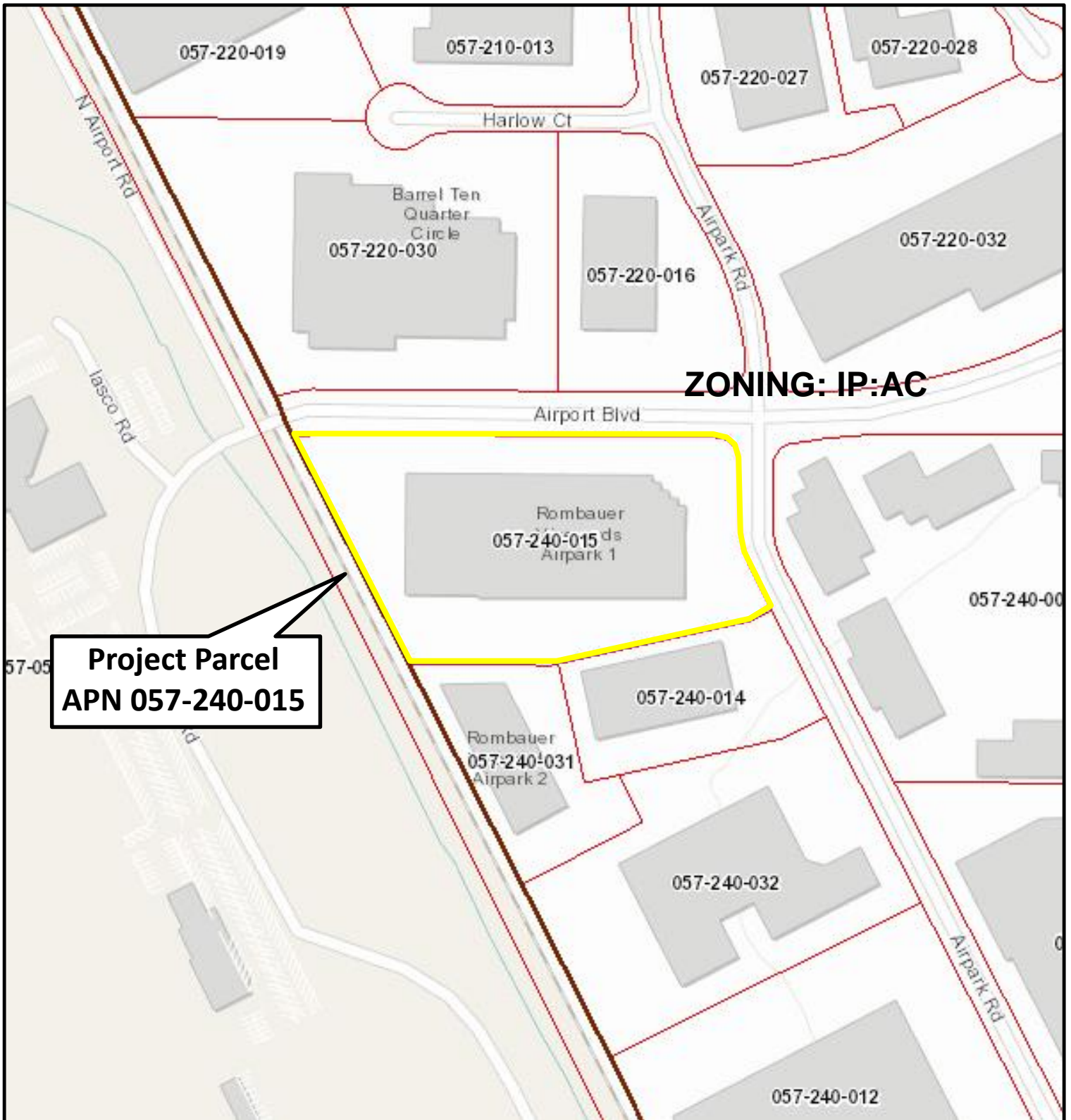
OPEN SPACE

- Agriculture, Watershed & Open Space
- Agricultural Resource



TRANSPORTATION

- Mineral Resource
- Limited Access Highway
- American Canyon ULL
- City of Napa RUL
- Landfill - General Plan
- Road
- Airport
- Railroad
- Airport Clear Zone

* See Action Item AG/LU-114.1 regarding agriculturally zoned areas within these land use designations



LEGEND

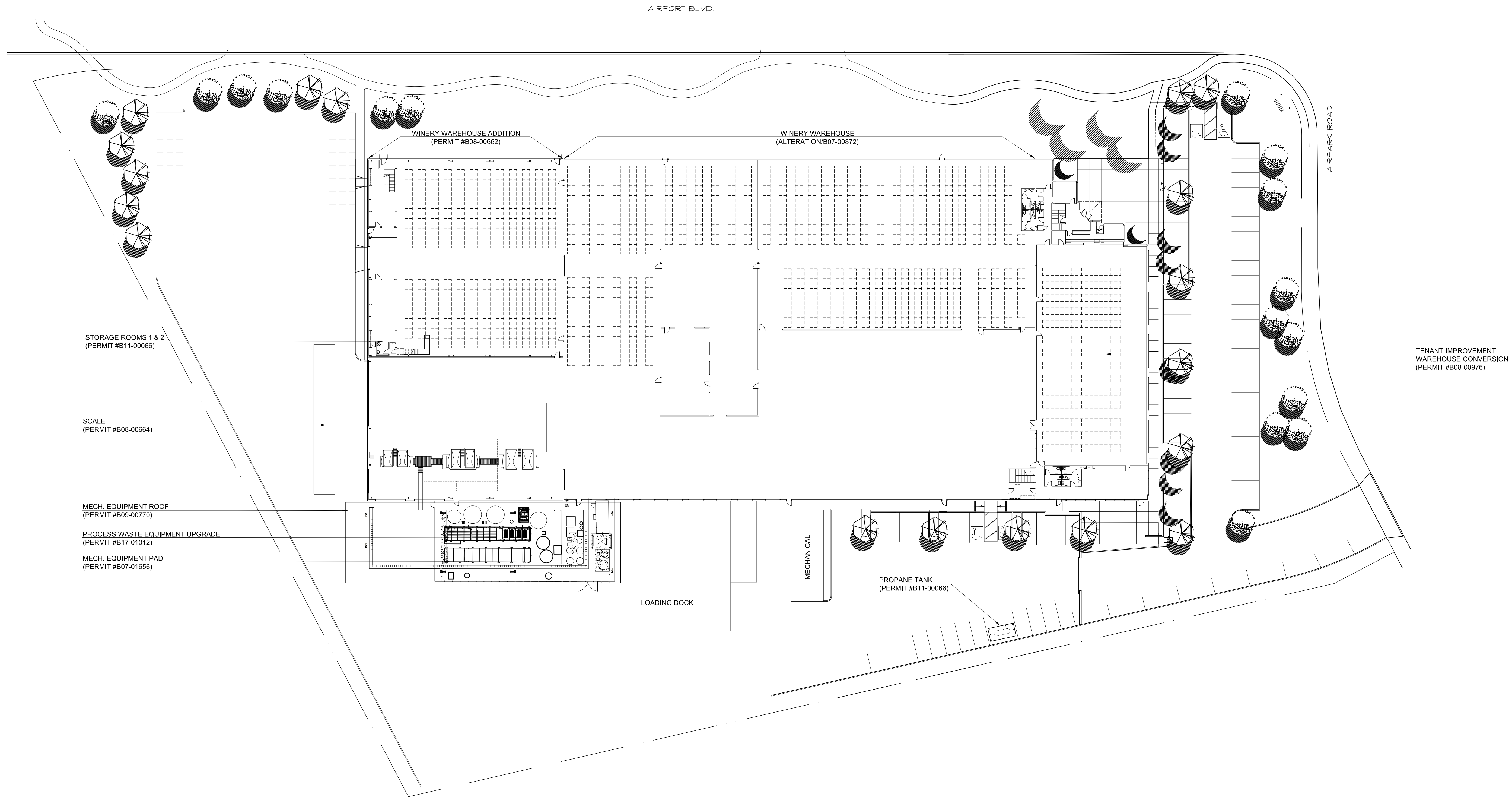
-  Zoning
-  Parcels



ZONING MAP



Existing Conditions



ROMBAUER VINEYARDS

601 AIRPARK RD
 NAPA, CA

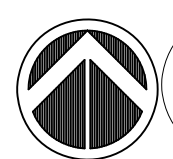
Project #1814

ISSUE: _____ DATE: _____
 County Review _____ 06.03.19

PLOT DATE:

06.03.19

MASTER SITE PLAN/
 PERMIT HISTORY



1

MASTER SITE PLAN

Scale: 1/32" = 1'-0"