

“N”

Arger Correspondence
December 14, 2016 – Part 2

McDowell, John

From: Anthony Arger <aargerlaw@gmail.com>
Sent: Wednesday, December 14, 2016 9:24 AM
To: McDowell, John
Cc: Frost, Melissa; Yeoryios Apallas
Subject: Re: Mountain Peak Winery Use Permit (#P13-00320-UP) - Additional Documents
Attachments: CalFire 1.zip

Email 2 of 3.

On Wed, Dec 14, 2016 at 9:14 AM, Anthony Arger <aargerlaw@gmail.com> wrote:
Dear Deputy Planning Director McDowell,

I have written two separate letters thus far opposing the Mountain Peak Winery project, which were submitted on July 19, 2016 and October 11, 2016, respectively. In the July letter, I included a summary of California Highway Patrol (CHP) incidents and a summary of California Department of Forestry and Fire Protection (CalFire) incidents that have occurred on Soda Canyon Road over the last several years as exhibits 14 and 16, respectively. In the October letter, I included an updated summary of CHP incidents on Soda Canyon Road, which was attached as exhibit 20.

As indicated in both letters, I personally prepared all of the summary reports by taking and summarizing the information directly from the CHP and CalFire incident reports and declared under penalty of perjury that the summaries are accurate. I also offered to provide full copies of the reports upon request.

Although I have not yet received any such request from the County of Napa or the applicant, I am nonetheless providing copies of the original CHP and CalFire reports and ask that they be made part of the administrative record in the event that any party objects to the summary reports and/or would like to verify the information contained in the summary reports.

Accordingly, attached to this email and two others forthcoming due to size, please find copies of the CHP and CalFire incident reports to be printed and included with the Mountain Peak Winery file as part of the administrative record.

Please do not hesitate to let me know of any questions and thank you in advance for your assistance. Take care and wishing you and your family a wonderful holiday season.

Sincere regards,
Anthony


--
Anthony G. Arger, Esq.
(775) 750-6545
Email: aargerlaw@gmail.com

IMPORTANT NOTICE:
PERSONAL AND CONFIDENTIAL. This message and any file(s) or attachment(s) transmitted with it are confidential, intended only for the named recipient, and may contain information that is a trade secret, proprietary, protected by the attorney work-product doctrine, subject to the attorney-client privilege, or is otherwise protected against unauthorized use or disclosure. This message and any file(s) or attachment(s) transmitted with it are transmitted based on a reasonable expectation of privacy consistent with ABA Formal Opinion No. 99-413. Any disclosure, distribution, copying, or use of



CAIRS

California All Incident Reporting System



| | | | | | | |
|---|----------------------|---------------------------|---------------------------|---|---|---|
| Incident No. 0006542 | Exposure 0 | Date 09-02-2007 | Station LNU | Alarm Time 09-02-2007 12:05 | Arrival Time 09-02-2007 12:21 | Clear Time 09-02-2007 13:33 |
| Address 00001200 SODA CANYON Road | | | Apt./Suite/Room: | City: Napa | State: California | Zip Code: 94558 |
| Incident Type Mobile property (vehicle) fire, other | | | Mutual Aid None | Actions Taken Extinguish | | |

Owner/Persons Involved

| | |
|--|----------------------------|
| Owner's Name | Phone |
| Owner's Address | |
| Person 1 Name Nelson H Lamb | Phone 7072243974 |
| Person 1 Address 1202 Soda Canyon Road Napa California 94558 | |

Property Use/Resources/Ignition

| | | | |
|---|----------------------------------|---|-----------------------------|
| Property Use Residential, other | On-Site Materials None | Num. Apparatus 4 | Num. Personnel 11 |
| Area of Fire Origin Engine area, running gear, wheel area | | Heat Source Heat from powered equipment, other | |
| Item First Ignited Item First Ignited, Other | | Type of Material First Ignited Multiple types of material | |

Mobile Property

| | |
|---|--|
| Mobile Property Type: Off-road recreational vehicle | Mobile Property Make: Yamaha |
| Mobile property Model: | Year: |
| License Plate Number: | State: VIN Number: |


Notes

| | |
|--|---------------------------|
| Fin Type = FWL B-1407,E-25 E-2163 at scene of a 1/4 acers of grass under some grape vines, A golf cart that the home owner had been using to get back and forth from the house and the barn were he feeds his chickens. He had stoped the golf cart near some dry grass. When he got off he forgot to take it out of gear. The golf cart was trying to move but it was a little bit stuck and over heated and melted the wires and dropped slash on the grown and started the small grass fire.Temp 91 humidity 30 wind speed 1-2 gust 3-4.time 1205 | Insurance Carrier |
| | Insurance Agent |
| Member Making Report PRIVETT | Date 09-02-2007 |



CAIRS

California All Incident Reporting System



| | | | | | | |
|--|----------------------|---------------------------|---------------------------|---|---|---|
| Incident No. 0001603 | Exposure 0 | Date 03-16-2007 | Station LNU | Alarm Time 03-16-2007 17:22 | Arrival Time 03-16-2007 17:27 | Clear Time 03-16-2007 17:27 |
| Address 00001035 SODA CANYON Road | | | Apt./Suite/Room: | City: SODA CANYON | State: California | Zip Code: 94558 |
| Incident Type EMS call, excluding vehicle accident with injury | | | Mutual Aid None | Actions Taken Action taken, other | | |

Owner/Persons Involved

| | |
|-----------------|-------|
| Owner's Name | Phone |
| Owner's Address | |

Property Use/Resources/Ignition

| | | | |
|---|-------------------|--------------------------------|----------------------------|
| Property Use 1 or 2 family dwelling | On-Site Materials | Num. Apparatus 1 | Num. Personnel 2 |
| Area of Fire Origin | | Heat Source | |
| Item First Ignited | | Type of Material First Ignited | |

Mobile Property

| | | |
|------------------------|-----------------------|-------------|
| Mobile Property Type: | Mobile Property Make: | |
| Mobile property Model: | Year: | |
| License Plate Number: | State: | VIN Number: |


Notes

| | |
|--|---------------------------|
| Fin Type = FFA | Insurance Carrier |
| | Insurance Agent |
| Member Making Report Frank S Engelbert | Date 03-16-2007 |



CAIRS

California All Incident Reporting System



| | | | | | | |
|--|----------------------|---------------------------|---------------------------|---|---|---|
| Incident No. 0008883 | Exposure 0 | Date 11-23-2007 | Station LNU | Alarm Time 11-23-2007 18:34 | Arrival Time 11-23-2007 19:02 | Clear Time 11-23-2007 20:28 |
| Address 00002000 SODA CANYON Road | | | Apt./Suite/Room: | City: SODA CANYON | State: California | Zip Code: 94558 |
| Incident Type Brush, or brush and grass mixture fire | | | Mutual Aid None | Actions Taken Extinguish | | |

| Owner/Persons Involved | |
|-------------------------------|-------|
| Owner's Name | Phone |
| Owner's Address | |

| Property Use/Resources/Ignition | | | |
|---|-------------------|--------------------------------|----------------------------|
| Property Use 1 or 2 family dwelling | On-Site Materials | Num. Apparatus 0 | Num. Personnel 0 |
| Area of Fire Origin | | Heat Source | |
| Item First Ignited | | Type of Material First Ignited | |


| Mobile Property | | |
|------------------------|-----------------------|-------------|
| Mobile Property Type: | Mobile Property Make: | |
| Mobile property Model: | Year: | |
| License Plate Number: | State: | VIN Number: |

| Notes | |
|--|---------------------------|
| Fin Type = FWL-E1470 at scene of illegal control burn. Property owner had adequate clearance and water supply however it was a no burn day. No citation issued per B1414. | Insurance Carrier |
| | Insurance Agent |
| Member Making Report Aaron W Latta | Date 11-23-2007 |



CAIRS

California All Incident Reporting System



| | | | | | | |
|--|----------------------|---------------------------|---------------------------|---|---|---|
| Incident No. 0009006 | Exposure 0 | Date 11-29-2007 | Station LNU | Alarm Time 11-29-2007 10:46 | Arrival Time 11-29-2007 11:29 | Clear Time 11-29-2007 11:29 |
| Address 00002150 SODA CANYON Road | | | Apt./Suite/Room: | City: SODA CANYON | State: California | Zip Code: 94558 |
| Incident Type False alarm or false call, other | | | Mutual Aid None | Actions Taken Action taken, other | | |

| Owner/Persons Involved | |
|------------------------|-------|
| Owner's Name | Phone |
| Owner's Address | |

| Property Use/Resources/Ignition | | | |
|---|-------------------|--------------------------------|----------------------------|
| Property Use Open land or field | On-Site Materials | Num. Apparatus 1 | Num. Personnel 3 |
| Area of Fire Origin | | Heat Source | |
| Item First Ignited | | Type of Material First Ignited | |


| Mobile Property | | |
|------------------------|-----------------------|-------------|
| Mobile Property Type: | Mobile Property Make: | |
| Mobile property Model: | Year: | |
| License Plate Number: | State: | VIN Number: |

| Notes | |
|---|--|
| Fin Type = FCSSmoke investigation. Legal control burn found at 2150. Several burn piles containing olive trees. | Insurance Carrier Insurance Agent |
| Member Making Report Loren B Fletcher | Date 11-29-2007 |



CAIRS

California All Incident Reporting System



| | | | | | | |
|---|----------------------|---------------------------|---------------------------|---|---|---|
| Incident No. 0007739 | Exposure 0 | Date 10-09-2007 | Station LNU | Alarm Time 10-09-2007 10:06 | Arrival Time 10-09-2007 10:33 | Clear Time 10-09-2007 10:40 |
| Address 3201 Soda Canyon Road | | | Apt./Suite/Room: | City: Napa | State: California | Zip Code: 94558 |
| Incident Type Good intent call, other | | | Mutual Aid None | Actions Taken Investigate | | |

Owner/Persons Involved

| | |
|-----------------|-------|
| Owner's Name | Phone |
| Owner's Address | |

Property Use/Resources/Ignition

| | | | |
|-------------------------------------|-------------------|--------------------------------|----------------------------|
| Property Use Undetermined | On-Site Materials | Num. Apparatus 1 | Num. Personnel 3 |
| Area of Fire Origin | | Heat Source | |
| Item First Ignited | | Type of Material First Ignited | |

Mobile Property

| | | | |
|------------------------|-----------------------|-------------|--|
| Mobile Property Type: | Mobile Property Make: | | |
| Mobile property Model: | Year: | | |
| License Plate Number: | State: | VIN Number: | |


Notes

| | |
|---|---------------------------|
| E1472 responded to a smoke chec in the area of 3201 Soda Cnyon Rd. Met with RP and smoke was seen by Rp approxiamately 1-2 miles east of his location. E1472 made contaact with RP and no smoke seen by RP or E1472. E1472 returned. | Insurance Carrier |
| | Insurance Agent |
| Member Making Report Frank S Engelbert | Date 10-09-2007 |



CAIRS

California All Incident Reporting System



| | | | | | | |
|---|----------------------|---------------------------|---------------------------|--|---|---|
| Incident No. 0007408 | Exposure 0 | Date 09-29-2007 | Station LNU | Alarm Time 09-29-2007 07:58 | Arrival Time 09-29-2007 08:12 | Clear Time 09-29-2007 08:36 |
| Address 00002150 SODA CANYON Road | | | Apt./Suite/Room: | City: Napa | State: California | Zip Code: 94558 |
| Incident Type Extrication of victim(s) from vehicle | | | Mutual Aid None | Actions Taken Extricate, disentangle | | |

| Owner/Persons Involved | |
|------------------------|-------|
| Owner's Name | Phone |
| Owner's Address | |

| Property Use/Resources/Ignition | | | |
|--------------------------------------|-------------------|--------------------------------|----------------------------|
| Property Use Street, other | On-Site Materials | Num. Apparatus 1 | Num. Personnel 3 |
| Area of Fire Origin | | Heat Source | |
| Item First Ignited | | Type of Material First Ignited | |


| Mobile Property | | |
|------------------------|-----------------------|-------------|
| Mobile Property Type: | Mobile Property Make: | |
| Mobile property Model: | Year: | |
| License Plate Number: | State: | VIN Number: |

| Notes | |
|---|---------------------------|
| E25 responded to a reported Vehicle roll over with fire. A full wildland dispatch was started. Upon arrival E25 found a single vehicle off the roadway with no fire involved. E25 canceled the balance and was releases there after by CHP | Insurance Carrier |
| | Insurance Agent |
| Member Making Report Chris Batey | Date 09-29-2007 |



CAIRS

California All Incident Reporting System



| | | | | | | |
|--|----------------------|---------------------------|---------------------------|--|---|---|
| Incident No. 0007008 | Exposure 0 | Date 08-26-2008 | Station LNU | Alarm Time 08-26-2008 22:37 | Arrival Time 08-26-2008 22:56 | Clear Time 08-26-2008 23:03 |
| Address 00002882 SODA CANYON Road | | | Apt./Suite/Room: | City: SODA CANYON | State: California | Zip Code: 94558 |
| Incident Type Motor vehicle accident with no injuries. | | | Mutual Aid None | Actions Taken Provide first aid & check for injuries | | |

| | |
|-------------------------------|-------|
| Owner/Persons Involved | |
| Owner's Name | Phone |
| Owner's Address | |

| | | | |
|---|-------------------|--------------------------------|----------------------------|
| Property Use/Resources/Ignition | | | |
| Property Use Highway or divided highway | On-Site Materials | Num. Apparatus 4 | Num. Personnel 9 |
| Area of Fire Origin | | Heat Source | |
| Item First Ignited | | Type of Material First Ignited | |

| | | | |
|------------------------|--|-----------------------|-------------|
| Mobile Property | | | |
| Mobile Property Type: | | Mobile Property Make: | |
| Mobile property Model: | | Year: | |
| License Plate Number: | | State: | VIN Number: |

| | | |
|---|--|---------------------------|
| Notes | | |
| Fin Type = FWL E25 ARRIVED AT SCENE WITH A SINGLE VEHICLE IN THE DITCH. NON-INJURY. | | Insurance Carrier |
| | | Insurance Agent |
| Member Making Report DANIEL L CHENOWETH | | Date 08-26-2008 |



CAIRS

California All Incident Reporting System



| | | | | | | |
|--|----------------------|---------------------------|---------------------------|---|---|---|
| Incident No. 0005694 | Exposure 0 | Date 07-17-2008 | Station LNU | Alarm Time 07-17-2008 08:00 | Arrival Time 07-17-2008 08:20 | Clear Time 07-17-2008 11:00 |
| Address 3700 Soda Canyon Road | | | Apt./Suite/Room: | City: SODA CANYON | State: California | Zip Code: 94558 |
| Incident Type Brush, or brush and grass mixture fire | | | Mutual Aid None | Actions Taken Contain fire (wildland) | | |

| Owner/Persons Involved | |
|-------------------------------|-------|
| Owner's Name | Phone |
| Owner's Address | |

| Property Use/Resources/Ignition | | | |
|---|-------------------|--------------------------------|-----------------------------|
| Property Use Open land or field | On-Site Materials | Num. Apparatus 5 | Num. Personnel 10 |
| Area of Fire Origin | | Heat Source | |
| Item First Ignited | | Type of Material First Ignited | |

| Mobile Property | | |
|------------------------|-----------------------|-------------|
| Mobile Property Type: | Mobile Property Make: | |
| Mobile property Model: | Year: | |
| License Plate Number: | State: | VIN Number: |

| Notes | |
|---|---------------------------|
| Fin Type = FWL E25 arrived at scene of a vegetation fire at 3700 Soda Canyon Road. Upon arrival the fire had been extinguished by locals. The fire burned about half an acre of grass and brush. The fire started under a power pole. | Insurance Carrier |
| | Insurance Agent |
| Member Making Report Daniel L Chenoweth | Date 07-17-2008 |



California Department of Forestry
and Fire Protection
Interagency Report of Incident and Dispatch Action

Incident Number: 07-CALNU 001603
Incident Name: SODA CANYON RD SODA_C 36
Event Number: 07001897

Detail Report-All Segments

| | | | |
|--|--------------------------|-----------------------------|--|
| Incident Location | | Incident Status: CLS | |
| Location: 1035 SODA CANYON RD ,SODA_CANYON | | Apartment: | |
| Lo Cross: RAMP | Hi Cross: YELIE RANCH RD | | |
| City: SODA_CANYO | County: NAFA | Map Page: 429_G4 | |
| Loc Con: | | | |
| Latitude: 38.357592 | Agency: CANPA | Dispatch Zone: 9 | |
| Longitude: -122.286587 | Jurisdiction: CANPA | Battalion: 1416 | |
| Legal: 22_206H_R04H_M | DPA Agency: CALNU | Resp. Area: N19 | |
| UTM: 10 562331 4245733 | Atom: N19 | | |
| LEGAL | 22_206H_R04H_M | 0 | |

Reporting Party Information

| | |
|--------------|-------------------|
| Caller Name: | Caller Phone: |
| Caller Loc: | Call Source: NAFA |

Incident Type/Response Information

| | |
|------------------------|---------------------|
| Incident Type: MEDICAL | Response Plan: MISC |
| Dispatch Level: L | Response Level: 1 |

Incident Date/Time Summary

| | | | |
|----------------------------|---------------------|--------------|-----------------|
| Incident Call Rec.: | | | |
| Incident Reystroke: | 03/16/2007 17:22:07 | Personnel ID | CAD Workstation |
| Incident Entry: | 03/16/2007 17:22:40 | JBENGUER | LNUCAD05 |
| Incident Dispatch: | 03/16/2007 17:23:02 | MCRABTRE | LNUCAD01 |
| Incident Closed: | 03/16/2007 17:45:53 | | |

Fire Information

| | | |
|---------|------------|-------------|
| Status: | Contained: | Controlled: |
|---------|------------|-------------|

| | | | |
|----------------------|----------|----------|----------|
| Time Summary: | | | |
| MAI | DSP | AAC | CLS |
| 17:22:40 | 17:23:02 | 17:27:39 | 17:45:53 |

| | | | |
|----------------------------|----------|----------|--|
| Unit Status Details | | | |
| E25 | | | |
| DSP | RTQ | AIQ | |
| 17:23:02 | 17:27:16 | 17:27:37 | |

| | | | |
|----------|----------|--|--|
| VOL13 | | | |
| DSP | AIQ | | |
| 17:23:01 | 17:27:39 | | |

| | |
|--------------------------|-------------------------|
| Incident Remarks: | |
| 03/16/2007 17:22:40 | LifeLine Alarm JBENGUER |



California Department of Forestry
and Fire Protection
Interagency Report of Incident and Dispatch Action

Incident Number: 07-CALNU 001603
Incident Name: SODA CANYON RD SODA_C 36
Event Number: 07001897

Detail Report-All Segments

| | | | |
|---|---------------------|----------|----------|
| LOCVER | 03/16/2007 17:22:12 | JBENGUER | LNUCAD05 |
| ZNFY | 03/16/2007 17:22:40 | JBENGUER | LNUCAD05 |
| SUGDEF | 03/16/2007 17:22:56 | | |
| Level 1, Path: A 1 MVH | | | |
| SUGG | 03/16/2007 17:22:57 | | |
| Primary: VOL13[VOL]#1, E25[EN01]#2, E1472[EN03]#2 | | | |
| SUGG | 03/16/2007 17:22:57 | | |
| Nearby: VOL14[VOL]#15 | | | |
| FREQA | 03/16/2007 17:23:01 | MCRABTRE | LNUCAD01 |
| Command:NAFA CO FIRE:2 Primary Tactical:NAFA CO TAC Alternate Tactical:(none) | | | |
| DSP | 03/16/2007 17:23:01 | MCRABTRE | LNUCAD01 |
| <none> --> SODA CANYON RD SODA_C 36 | | | |
| TRNS | 03/16/2007 17:23:02 | MCRABTRE | LNUCAD01 |
| G/CMD | | | |
| INCH | 03/16/2007 17:23:02 | MCRABTRE | LNUCAD01 |
| Site Number 3CALNU001603 Created | | | |
| INCH | 03/16/2007 17:23:02 | MCRABTRE | LNUCAD01 |
| Jurisdiction Number 3CANFA000529 Created | | | |
| DSP | 03/16/2007 17:23:02 | MCRABTRE | LNUCAD01 |
| VOL13 (VOL) E25 (EN01) JURISDICTION NUMBER 3CANFA000529 | | | |
| PRUNIT | 03/16/2007 17:23:02 | MCRABTRE | LNUCAD01 |
| VOL13 | | | |
| MISC | 03/16/2007 17:27:13 | JBENGUER | LNUCAD05 |
| per Mpa 4 cancel false alarm (command: M) | | | |
| REQ | 03/16/2007 17:27:16 | MCRABTRE | LNUCAD01 |
| E25 | | | |
| INCH | 03/16/2007 17:27:34 | JBENGUER | LNUCAD05 |
| Fire Number 30HE00139 Created | | | |
| CHRG | 03/16/2007 17:27:34 | JBENGUER | LNUCAD05 |
| Type: MED ==> FFA:TypeDescr: MEDICAL ==> FIRE, FALSE ALARM;RespId: MED3 ==> MISC; | | | |
| AIQ | 03/16/2007 17:27:37 | MCRABTRE | LNUCAD01 |
| E25 | | | |
| AAC | 03/16/2007 17:27:39 | MCRABTRE | LNUCAD01 |
| AIQ | | | |
| 03/16/2007 17:27:39 | MCRABTRE | LNUCAD01 | |
| VOL13 | | | |
| CLOSE | 03/16/2007 17:45:53 | MCRABTRE | LNUCAD01 |
| PRPHANE | | | |
| 03/16/2007 17:45:53 | MCRABTRE | LNUCAD01 | |
| <none> --> FLETCHER | | | |
| RBC | | JBENGUER | LNUCAD05 |



California Department of Forestry
and Fire Protection
Interagency Report of Incident and Dispatch Action

Incident Number: 07-CALNU 006542
Incident Name: SODA CANYON RD SODA_C 42
Event Number: 07007436

Detail Report-All Segments

| Incident Location | | Incident Status: CLS | |
|-------------------|----------------------------------|----------------------|---------------|
| Location: | 1200 SODA CANYON RD ,SODA_CANYON | Apartment: | |
| Lo Cross: | FRLLE RANCB RD | Hi Cross: | SHADY OAKS DR |
| City: | SODA_CANYO | County: | NAPA |
| Loc Com: | | Map Page: | 429_G4 |
| Latitude: | 38.362441 | Agency: | CANPA |
| Longitude: | -122.284545 | Jurisdiction: | CANPA |
| Legal: | 15_T06N_RD4W_M | Dispatch Zone: | 9 |
| UTM: | 10 562505 4246272 | Sattalion: | 1416 |
| | | Resp. Area: | N19 |
| | | Atom: | N19 |
| LEGAL | 15_T06N_RD4W_M | | 0 |

| Reporting Party Information | |
|-----------------------------|------------------|
| Caller Name: | GIRDON |
| Caller Phone: | 2527599 |
| Caller Loc: | Call Source: 911 |

| Incident Type/Response Information | |
|------------------------------------|----------------|
| Incident Type: | FIRE, WILDLAND |
| Dispatch Level: | H |
| Response Plan: | FWL6 |
| Response Level: | I |

| Incident Date/Time Summary | | | |
|----------------------------|------------|----------|------------------|
| Incident Call Rec.: | 09/02/2007 | 12:04:53 | |
| Incident Keystroke: | 09/02/2007 | 12:04:54 | Personnel ID |
| Incident Entry: | 09/02/2007 | 12:05:33 | CAD Workstation |
| Incident Dispatch: | 09/02/2007 | 12:06:56 | JHEAL LNUCAD03 |
| Incident Closed: | 09/02/2007 | 13:39:14 | RPARIAS LNUCAD02 |

| Fire Information | |
|------------------|------------------------|
| Status: | Contained: Controlled: |

| Time Summary | | | | | | |
|--------------|----------|----------|----------|----------|----------|--|
| WFI | DSP | ZHR | ONS | ARC | CLS | |
| 12:05:33 | 12:06:56 | 12:14:30 | 12:21:16 | 13:39:00 | 13:39:14 | |



California Department of Forestry
and Fire Protection
Interagency Report of Incident and Dispatch Action

Incident Number: 07-CALNU 006542
Incident Name: SODA CANYON RD SODA_C 42
Event Number: 07007436

Detail Report-All Segments

| Unit Status Details | | | | | | |
|---------------------|--|----------|--|----------|--|----------|
| AA140 | | | | | | |
| DSP | | AIQ | | | | |
| 12:06:53 | | 12:16:45 | | | | |
| ALD1 | | | | | | |
| DSP | | AIQ | | | | |
| 12:06:56 | | 12:21:11 | | | | |
| ALD2 | | | | | | |
| DSP | | AIQ | | | | |
| 12:06:56 | | 12:21:13 | | | | |
| B1407 | | | | | | |
| DSP | | ONS | | AIQ | | |
| 12:06:53 | | 12:21:16 | | 13:10:17 | | |
| C104 | | | | | | |
| DSP | | AIQ | | | | |
| 12:06:54 | | 12:16:49 | | | | |
| D1442 | | | | | | |
| DSP | | AIQ | | | | |
| 12:06:56 | | 12:21:09 | | | | |
| D1446 | | | | | | |
| DSP | | AIQ | | | | |
| 12:06:56 | | 12:21:07 | | | | |
| E1479 | | | | | | |
| DSP | | ZHR | | ONS | | RTQ |
| 12:06:55 | | 12:21:04 | | 12:30:26 | | 13:03:06 |
| | | | | | | 13:28:45 |
| E1482 | | | | | | |
| DSP | | RTQ | | AIQ | | |
| 12:06:55 | | 12:21:37 | | 12:29:24 | | |
| E2162 | | | | | | |
| DSP | | ZNR | | ONS | | AIQ |
| 12:06:55 | | 12:20:55 | | 12:26:51 | | 12:37:56 |
| | | | | | | 12:38:12 |
| | | | | | | 12:38:12 |
| | | | | | | 12:38:15 |
| RTQ | | AIQ | | | | |
| 12:58:16 | | 13:39:00 | | | | |
| E2163 | | | | | | |
| DSP | | ZNR | | ONS | | AIQ |
| 12:06:54 | | 12:21:00 | | 12:21:26 | | 13:33:58 |
| E2181 | | | | | | |
| DSP | | RTQ | | AIQ | | |
| 12:06:55 | | 12:21:47 | | 12:28:33 | | |
| E25 | | | | | | |
| DSP | | ZNR | | ONS | | AIQ |
| 12:06:54 | | 12:14:30 | | 12:21:18 | | 13:14:16 |
| T95 | | | | | | |
| DSP | | AIQ | | | | |
| 12:06:53 | | 12:16:45 | | | | |
| T86 | | | | | | |



California Department of Forestry
and Fire Protection
Interagency Report of Incident and Dispatch Action

Incident Number: 07-CALFU 006542
Incident Name: SODA CANYON RD SODA_C 42
Event Number: 07007436

Detail Report-All Segments

| | |
|-------------------|-----------------|
| DSP 12:06:53 | AIQ 12:16:45 |
| T90 | |
| DSP 12:06:54 | AIQ 12:11:13 |
| T91 | |
| DSP 12:11:26 | AIQ 12:16:45 |
| VOL13 | |
| DSP 12:06:54 | AIQ 12:16:56 |
| VOL16 | |
| DSP 12:06:56 | AIQ 12:16:56 |
| WT16 | |
| DSP 12:06:55 | AIQ 12:21:31 |
| Incident Remarks: | |



California Department of Forestry
and Fire Protection
Interagency Report of Incident and Dispatch Action

Incident Number: 07-CALFU 006542
Incident Name: SODA CANYON RD SODA_C 42
Event Number: 07007436

Detail Report-All Segments

| | | | |
|--|---------------------|----------|----------|
| REC | 09/02/2007 12:04:53 | JHEAL | LNUCAD03 |
| LOCVER | 09/02/2007 12:05:07 | JHEAL | LNUCAD03 |
| ENTRY | 09/02/2007 12:05:33 | JHEAL | LNUCAD03 |
| SUGG | 09/02/2007 12:05:43 | | |
| Primary: B1407, AA140(A/A)#1, T85(A/T3)#1, T86(A/T3)#1, T90(A/T2)#2, C104[HEL2]#3, VOL13[VOL]#1, E2163[ENG3]#2, E25.-[ENG1]#2, WT16[W/T1]#2, E2162.X[ENG3]#5, E1479[ENG3]#6, E1482[ENG3]#6, E2181.X[ENG3]#6, D1442[DOZ2]#6, VOL16[VOL]#7, D1446[DOZ2]#17, ALD1[CRW1]#18, ALD2[CRW1]#18 | | | |
| SUGDEF | 09/02/2007 12:05:43 | | |
| EXPIRE | 09/02/2007 12:06:38 | | |
| Pending event expired after 1 MIN | | | |
| FREQA | 09/02/2007 12:06:51 | RFARIAS | LNUCAD02 |
| Command:NAPA CO FIRE:2 Primary Tactical:NAPA CO TAC Alternate Tactical:(none) | | | |
| DSP | 09/02/2007 12:06:51 | RFARIAS | LNUCAD02 |
| <none> --> SODA CANYON RD SODA_C 42 | | | |
| TNCN | 09/02/2007 12:06:56 | RFARIAS | LNUCAD02 |
| Site Number \$CALN006542 Created | | | |
| TNCN | 09/02/2007 12:06:58 | RFARIAS | LNUCAD02 |
| Fire Number \$ONE00767 Created | | | |
| TNCN | 09/02/2007 12:06:56 | RFARIAS | LNUCAD02 |
| Jurisdiction Number \$CANPA001937 Created | | | |
| DSP | 09/02/2007 12:06:56 | RFARIAS | LNUCAD02 |
| B1407 (BAT) AA140 (A/A) T85 (A/T3) T86 (A/T3) T90 (A/T2) C104 (HEL2) VOL13 (VOL) E2163 (ENG3) E25 (ENG1) WT16 (W/T1) E2162 (ENG3) E1479 (ENG3) E1482 (ENG3) E2181 (ENG3) D1442 (DOZ2) VOL16 (VOL) D1446 (DOZ2) ALD1 (CRW1) ALD2 (CRW1) JURISDICTION NUMBER \$CANPA001937 | | | |
| PRIUNIF | 09/02/2007 12:06:56 | RFARIAS | LNUCAD02 |
| B1407 | | | |
| TRNS | 09/02/2007 12:07:00 | RFARIAS | LNUCAD02 |
| G/CMD | | | |
| AIQ | 09/02/2007 12:11:13 | RFALLESE | LNUCAD04 |
| T90 | | | |
| FREQA | 09/02/2007 12:11:26 | JHEAL | LNUCAD03 |
| Command:NAPA CO FIRE:2 Primary Tactical:NAPA CO TAC Alternate Tactical:(none) | | | |
| DSP | 09/02/2007 12:11:26 | JHEAL | LNUCAD03 |
| T91 (A/T2) | | | |
| STATUSX | 09/02/2007 12:11:56 | | |
| Resource AA140 Status timer expired after 5 MIN | | | |
| STATUSX | 09/02/2007 12:11:56 | | |
| Resource D1442 Status timer expired after 5 MIN | | | |
| STATUSX | 09/02/2007 12:11:56 | | |
| Resource D1446 Status timer expired after 5 MIN | | | |
| STATUSX | 09/02/2007 12:11:57 | | |
| Resource B1407 Status timer expired after 5 MIN | | | |
| STATUSX | 09/02/2007 12:11:57 | | |
| Resource C104 Status timer expired after 5 MIN | | | |
| STATUSX | 09/02/2007 12:11:57 | | |
| Resource ALD1 Status timer expired after 5 MIN | | | |
| STATUSX | 09/02/2007 12:11:57 | | |
| Resource ALD2 Status timer expired after 5 MIN | | | |
| STATUSX | 09/02/2007 12:11:58 | | |
| Resource E1479 Status timer expired after 5 MIN | | | |
| STATUSX | 09/02/2007 12:11:58 | | |
| Resource E2162 Status timer expired after 5 MIN | | | |



California Department of Forestry
and Fire Protection
Interagency Report of Incident and Dispatch Action

Incident Number: 07-CALNU 006542
Incident Name: SODA CANYON RD SODA_C 42
Event Number: 07007436

Detail Report-All Segments

| | | | | |
|---|------------|----------|---------|----------|
| STATUSX | 09/02/2007 | 12:11:59 | | |
| Resource E1482 Status timer expired after 5 MIN | | | | |
| STATUSX | 09/02/2007 | 12:11:59 | | |
| Resource E2181 Status timer expired after 5 MIN | | | | |
| STATUSX | 09/02/2007 | 12:11:59 | | |
| Resource E25 Status timer expired after 5 MIN | | | | |
| STATUSX | 09/02/2007 | 12:11:59 | | |
| Resource E2163 Status timer expired after 5 MIN | | | | |
| STATUSX | 09/02/2007 | 12:12:00 | | |
| Resource VOL16 Status timer expired after 5 MIN | | | | |
| STATUSX | 09/02/2007 | 12:12:00 | | |
| Resource VOL13 Status timer expired after 5 MIN | | | | |
| STATUSX | 09/02/2007 | 12:12:00 | | |
| Resource T86 Status timer expired after 5 MIN | | | | |
| STATUSX | 09/02/2007 | 12:12:01 | | |
| Resource T85 Status timer expired after 5 MIN | | | | |
| STATUSX | 09/02/2007 | 12:12:01 | | |
| Resource WE16 Status timer expired after 5 MIN | | | | |
| STATUSX | 09/02/2007 | 12:12:02 | | |
| Resource T85 Status timer expired after 5 MIN | | | | |
| STATUSX | 09/02/2007 | 12:12:02 | | |
| Resource WE16 Status timer expired after 5 MIN | | | | |
| ENR | 09/02/2007 | 12:14:30 | RFARIAS | LNUCAD02 |
| E25 | | | | |
| STATUSX | 09/02/2007 | 12:15:31 | | |
| Resource T91 Status timer expired after 5 MIN | | | | |
| AIQ | 09/02/2007 | 12:16:45 | JNEAL | LNUCAD03 |
| AA140 T91 T85 T86 | | | | |
| AIQ | 09/02/2007 | 12:16:49 | JNEAL | LNUCAD03 |
| C104 | | | | |
| AIQ | 09/02/2007 | 12:16:56 | JNEAL | LNUCAD03 |
| VOL13 VOL16 | | | | |
| ENR | 09/02/2007 | 12:20:55 | RFARIAS | LNUCAD02 |
| E2162 | | | | |
| ENR | 09/02/2007 | 12:21:00 | RFARIAS | LNUCAD02 |
| E2163 | | | | |
| ENR | 09/02/2007 | 12:21:04 | RFARIAS | LNUCAD02 |
| E1479 | | | | |
| AIQ | 09/02/2007 | 12:21:07 | RFARIAS | LNUCAD02 |
| D1446 | | | | |
| AIQ | 09/02/2007 | 12:21:09 | RFARIAS | LNUCAD02 |
| D1442 | | | | |
| AIQ | 09/02/2007 | 12:21:11 | RFARIAS | LNUCAD02 |
| ALD1 | | | | |
| AIQ | 09/02/2007 | 12:21:13 | RFARIAS | LNUCAD02 |
| ALD2 | | | | |
| FRPHAME | 09/02/2007 | 12:21:16 | RFARIAS | LNUCAD02 |
| <none> --> SHEW, DAVID B | | | | |
| ONS | 09/02/2007 | 12:21:16 | RFARIAS | LNUCAD02 |
| B1407 | | | | |
| ONS | 09/02/2007 | 12:21:18 | RFARIAS | LNUCAD02 |
| E25 | | | | |
| ONS | 09/02/2007 | 12:21:26 | RFARIAS | LNUCAD02 |
| E2163 | | | | |
| AIQ | 09/02/2007 | 12:21:31 | RFARIAS | LNUCAD02 |
| WE16 | | | | |



California Department of Forestry
and Fire Protection
Interagency Report of Incident and Dispatch Action

Incident Number: 07-CALNU 006542
Incident Name: SODA CANYON RD SODA_C 42
Event Number: 07007436

Detail Report-All Segments

| | | | | |
|---|------------|----------|----------|----------|
| RTQ | 09/02/2007 | 12:21:37 | RFARIAS | LNUCAD02 |
| E1482 | | | | |
| RTQ | 09/02/2007 | 12:21:47 | RFARIAS | LNUCAD02 |
| E2161 | | | | |
| TAB | 09/02/2007 | 12:22:26 | RFARIAS | LNUCAD02 |
| 1 (command: TAB) | | | | |
| TAB | 09/02/2007 | 12:23:30 | KHILL | LNUCAD01 |
| 1 (command: TAB) | | | | |
| AIQ | 09/02/2007 | 12:25:24 | RFARIAS | LNUCAD02 |
| E1482 | | | | |
| ONS | 09/02/2007 | 12:26:51 | RFARIAS | LNUCAD02 |
| E2162 | | | | |
| AIQ | 09/02/2007 | 12:28:33 | RFARIAS | LNUCAD02 |
| E2181 | | | | |
| ONS | 09/02/2007 | 12:30:26 | RPALLESE | LNUCAD04 |
| E1479 | | | | |
| AIQ | 09/02/2007 | 12:37:56 | RFARIAS | LNUCAD02 |
| E2162 | | | | |
| FRFQA | 09/02/2007 | 12:38:11 | RFARIAS | LNUCAD02 |
| Command:NAPA CO FIRE:2 Primary Tactical:NAPA CO TAC Alternate Tactical:(none) | | | | |
| DE | 09/02/2007 | 12:38:12 | RFARIAS | LNUCAD02 |
| E2162 (ENG3) | | | | |
| ONS | 09/02/2007 | 12:38:15 | RFARIAS | LNUCAD02 |
| E2162 | | | | |
| RTQ | 09/02/2007 | 12:38:16 | JNEAL | LNUCAD03 |
| E2162 | | | | |
| RTQ | 09/02/2007 | 13:03:06 | JNEAL | LNUCAD03 |
| E1479 | | | | |
| AIQ | 09/02/2007 | 13:10:17 | JNEAL | LNUCAD03 |
| B1407 | | | | |
| AIQ | 09/02/2007 | 13:14:16 | RPALLESE | LNUCAD04 |
| E25 | | | | |
| STATUSX | 09/02/2007 | 13:28:19 | | |
| Resource E2162 Status timer expired after 30 MIN | | | | |
| AIQ | 09/02/2007 | 13:28:45 | JNEAL | LNUCAD03 |
| E1479 | | | | |
| FRPHAME | 09/02/2007 | 13:30:59 | JNEAL | LNUCAD03 |
| SHEW, DAVID B --> PRIVETT | | | | |
| AIQ | 09/02/2007 | 13:33:58 | RFARIAS | LNUCAD02 |
| E2163 | | | | |
| AIQ | 09/02/2007 | 13:39:00 | RFARIAS | LNUCAD02 |
| E2162 | | | | |
| NAC | 09/02/2007 | 13:39:00 | RFARIAS | LNUCAD02 |
| CLOSE | 09/02/2007 | 13:39:14 | RFARIAS | LNUCAD02 |



California Department of Forestry
and Fire Protection
Interagency Report of Incident and Dispatch Action

Incident Number: 07-CALNU 007408
Incident Name: SODA CANYON RD SODA_C 44
Event Number: 07008385

Detail Report-All Segments

| | | | |
|--------------------------|----------------------------------|-----------------------------|--------------------|
| Incident Location | | Incident Status: CLS | |
| Location: | 2150 SODA CANYON RD ,SODA CANYON | Apartment: | |
| Lo Cross: | 1000 BLK CHIMNEY ROCK RD | Hi Cross: | OLD FOSS VALLEY RD |
| City: | SODA_CANYO | County: | NAPA |
| Loc Com: | | Map Page: | 409_06 |
| Latitude: | 38.397016 | Agency: | CANPA |
| Longitude: | -122.291144 | Jurisdiction: | CANPA |
| Legal: | 03_T06N_R04W_M | DPA Agency: | CALNU |
| UTM: | 10 561899 4250104 | Dispatch Zone: | 9 |
| | | Battalion: | 1416 |
| | | Resp. Area: | N19 |
| | | Acom: | N19 |
| LEGAL | 03_T06N_R04W_M | | 0 |

Reporting Party Information

| | | | |
|--------------|-------------|---------------|---------|
| Caller Name: | TIM RODGERS | Caller Phone: | 9752130 |
| Caller Loc: | | Call Source: | |

Incident Type/Response Information

| | | | |
|-----------------|------------------------|-----------------|------|
| Incident Type: | MED, TRAFFIC COLLISION | Response Plan: | FWL6 |
| Dispatch Level: | L | Response Level: | 1 |

Incident Date/Time Summary

| | | | |
|---------------------|--------------------|--------------|-----------------|
| Incident Call Rec.: | | Personnel ID | CAD Workstation |
| Incident Keystroke: | 09/29/2007 7:58:02 | | |
| Incident Entry: | 09/29/2007 7:58:49 | JBENGUER | LNUCAD03 |
| Incident Dispatch: | 09/29/2007 8:00:53 | JBENGUER | LNUCAD03 |
| Incident Closed: | 09/29/2007 8:37:13 | | |

Fire Information

| | | |
|---------|------------|-------------|
| Status: | Contained: | Controlled: |
|---------|------------|-------------|

Time Summary:

| WAI | DSP | ENR | ONS | AAC | CLS |
|---------|---------|---------|---------|---------|---------|
| 7:58.49 | 8:00.53 | 8:05.13 | 8:12.01 | 8:36.50 | 8:37.13 |



California Department of Forestry
and Fire Protection
Interagency Report of Incident and Dispatch Action

Incident Number: 07-CALNU 007408
Incident Name: SODA CANYON RD SODA_C 44
Event Number: 07008385

Detail Report-All Segments

| | | | | | |
|---|---------|---------|---------|---------|--|
| Unit Status Details | | | | | |
| AA140 | | | | | |
| DSP | AIQ | | | | |
| 8:00:52 | 8:01:42 | | | | |
| B1414 | | | | | |
| DSP | ENR | ONS | AIQ | | |
| 8:00:52 | 8:05:13 | 8:12:18 | 8:36:19 | | |
| C104 | | | | | |
| DSP | AIQ | | | | |
| 8:00:52 | 8:01:55 | | | | |
| D1446 | | | | | |
| DSP | ENR | RTQ | AIQ | | |
| 8:00:53 | 8:06:12 | 8:12:08 | 8:36:50 | | |
| DE11 | | | | | |
| DSP | AIQ | | | | |
| 8:00:53 | 8:02:01 | | | | |
| E1470 | | | | | |
| DSP | ENR | RTQ | AIQ | | |
| 8:00:53 | 8:06:12 | 8:12:08 | 8:33:11 | | |
| E1472 | | | | | |
| DSP | ENR | RTQ | AIQ | | |
| 8:00:53 | 8:06:12 | 8:12:08 | 8:36:05 | | |
| E1482 | | | | | |
| DSP | ENR | RTQ | AIQ | | |
| 8:00:53 | 8:06:12 | 8:12:08 | 8:33:30 | | |
| E216 | | | | | |
| ENR | DSP | RTQ | AIQ | | |
| 8:07:06 | 8:07:06 | 8:12:08 | 8:36:09 | | |
| E25 | | | | | |
| DSP | ENR | ONS | RTQ | AIQ | |
| 8:00:53 | 8:06:12 | 8:12:01 | 8:23:53 | 8:36:00 | |
| T85 | | | | | |
| DSP | AIQ | | | | |
| 8:00:52 | 8:01:42 | | | | |
| T86 | | | | | |
| DSP | AIQ | | | | |
| 8:00:52 | 8:01:42 | | | | |
| VOL13 | | | | | |
| DSP | AIQ | | | | |
| 8:00:52 | 8:12:22 | | | | |
| VOL16 | | | | | |
| DSP | AIQ | | | | |
| 8:00:53 | 8:12:22 | | | | |
| Incident Remarks: | | | | | |
| 09/29/2007 7:58:49 JUST BELOW THIS ADDRESS JBENGUER | | | | | |



California Department of Forestry
and Fire Protection
Interagency Report of Incident and Dispatch Action

Incident Number: 07-CALHU 007408
Incident Name: SODA CANYON RD SODA_C 44
Event Number: 07008385

Detail Report-All Segments

| | | | | |
|--|------------|---------|----------|----------|
| LOCVER | 09/29/2007 | 7:58:09 | JBERGUER | LNUCAD03 |
| ENTRY | 09/29/2007 | 7:58:49 | JBERGUER | LNUCAD03 |
| SUGDEF | 09/29/2007 | 7:59:21 | | |
| Level 1, Path: A 1 MVB | | | | |
| SUGG | 09/29/2007 | 7:59:21 | | |
| Primary: B1414, VOL13[VOL]#1, E1472[ENG3]#2, E25[ENG1]#2 | | | | |
| CRNG | 09/29/2007 | 7:59:38 | JBERGUER | LNUCAD03 |
| Priority: 1 ==> 3:Type: MFC ==> FWL:TypeDescr: M2D, TRAFFIC COLLISION ==> FIRE, WILDLAND;RespId: MFC3 ==> FWL6: | | | | |
| SUGDEF | 09/29/2007 | 7:59:44 | | |
| SUGG | 09/29/2007 | 7:59:44 | | |
| Primary: B1414, C104[REL2]#3, VOL13[VOL]#1, E1472[ENG3]#2, E25[ENG1]#2, E1470[ENG3]#5 | | | | |
| EXPIRE | 09/29/2007 | 7:59:51 | | |
| Pending event expired after 1 MIN | | | | |
| SUGDEF | 09/29/2007 | 7:59:54 | | |
| SUGG | 09/29/2007 | 7:59:54 | | |
| Primary: B1414, C104[REL2]#3, VOL13[VOL]#1, E1472[ENG3]#2, E25[ENG1]#2, E1470[ENG3]#5 | | | | |
| SUGG | 09/29/2007 | 8:00:19 | | |
| Primary: B1414, C104[REL2]#3, VOL13[VOL]#1, E1472[ENG3]#2, E25[ENG1]#2, E1470[ENG3]#5 | | | | |
| SUGDEF | 09/29/2007 | 8:00:19 | | |
| SUGDEF | 09/29/2007 | 8:00:24 | | |
| SUGG | 09/29/2007 | 8:00:24 | | |
| Primary: B1414, AAL140[A/A]#1, T85[A/T3]#1, T86[A/T3]#1, C104[REL2]#3, VOL13[VOL]#1, E1472[ENG3]#2, E25[ENG1]#2, E1470[ENG3]#5, E1482[ENG3]#6, VOL16[VOL]#7, D1446[DOZ2]#17, DELL[CRWI]#18 | | | | |
| FRQA | 09/29/2007 | 8:00:50 | JBERGUER | LNUCAD03 |
| Command:NAPA CO FIRE:2 Primary Tactical:NAPA CO TAC Alternate Tactical:(none) | | | | |
| DSF | 09/29/2007 | 8:00:50 | JBERGUER | LNUCAD03 |
| <none> --> SODA CANYON RD SODA_C 44 | | | | |
| PRIURIT | 09/29/2007 | 8:00:53 | JBERGUER | LNUCAD03 |
| B1414 | | | | |
| DSF | 09/29/2007 | 8:00:53 | JBERGUER | LNUCAD03 |
| B1414 (BAT) AAL140 (A/A) T85 (A/T3) T86 (A/T3) C104 (REL2) VOL13 (VOL) E1472 (ENG3) E25 (ENG1) E1470 (ENG3) E1482 (ENG3) VOL16 (VOL) D1446 (DOZ2) DELL (CRWI) JURISDICTION NUMBER SCAMPA002172 | | | | |
| INCN | 09/29/2007 | 8:00:53 | JBERGUER | LNUCAD03 |
| Jurisdiction Number SCAMPA002172 Created | | | | |
| INCN | 09/29/2007 | 8:00:53 | JBERGUER | LNUCAD03 |
| Site Number SCALHU007408 Created | | | | |
| INCN | 09/29/2007 | 8:00:53 | JBERGUER | LNUCAD03 |
| Fire Number SCHE00889 Created | | | | |
| TRNS | 09/29/2007 | 8:00:56 | JBERGUER | LNUCAD03 |
| O/CMD | | | | |
| AIG | 09/29/2007 | 8:01:42 | JBERGUER | LNUCAD03 |
| AAL140 T85 T86 | | | | |
| AIG | 09/29/2007 | 8:01:55 | JBERGUER | LNUCAD03 |
| C104 | | | | |
| ATQ | 09/29/2007 | 8:02:01 | JBERGUER | LNUCAD03 |
| DELL | | | | |
| ENR | 09/29/2007 | 8:05:13 | JBERGUER | LNUCAD03 |
| B1414 | | | | |



California Department of Forestry
and Fire Protection
Interagency Report of Incident and Dispatch Action

Incident Number: 07-CALHU 007408
Incident Name: SODA CANYON RD SODA_C 44
Event Number: 07008385

Detail Report-All Segments

| | | | | |
|---|------------|---------|----------|----------|
| STATUSX | 09/29/2007 | 8:05:57 | | |
| Resource D1446 status timer expired after 5 MIN | | | | |
| STATUSX | 09/29/2007 | 8:05:58 | | |
| Resource VOL16 status timer expired after 5 MIN | | | | |
| STATUSX | 09/29/2007 | 8:05:58 | | |
| Resource E1470 status timer expired after 5 MIN | | | | |
| STATUSX | 09/29/2007 | 8:05:58 | | |
| Resource VOL13 status timer expired after 5 MIN | | | | |
| STATUSX | 09/29/2007 | 8:05:59 | | |
| Resource E1472 status timer expired after 5 MIN | | | | |
| STATUSX | 09/29/2007 | 8:05:59 | | |
| Resource E25 status timer expired after 5 MIN | | | | |
| STATUSX | 09/29/2007 | 8:05:59 | | |
| Resource E1482 status timer expired after 5 MIN | | | | |
| ENR | 09/29/2007 | 8:06:12 | JBERGUER | LNUCAD03 |
| E25 | | | | |
| ENR | 09/29/2007 | 8:06:12 | JBERGUER | LNUCAD03 |
| E1472 | | | | |
| ENR | 09/29/2007 | 8:06:12 | JBERGUER | LNUCAD03 |
| E1470 | | | | |
| ENR | 09/29/2007 | 8:06:12 | JBERGUER | LNUCAD03 |
| E1482 | | | | |
| ENR | 09/29/2007 | 8:06:12 | JBERGUER | LNUCAD03 |
| D1446 | | | | |
| FRQA | 09/29/2007 | 8:07:05 | JBERGUER | LNUCAD03 |
| Command:NAPA CO FIRE:2 Primary Tactical:NAPA CO TAC Alternate Tactical:(none) | | | | |
| DE | 09/29/2007 | 8:07:06 | JBERGUER | LNUCAD03 |
| E216 (ENG3) | | | | |
| ONS | 09/29/2007 | 8:12:01 | JBERGUER | LNUCAD03 |
| E25 | | | | |
| RTQ | 09/29/2007 | 8:12:08 | JBERGUER | LNUCAD03 |
| E1472 | | | | |
| RTQ | 09/29/2007 | 8:12:08 | JBERGUER | LNUCAD03 |
| E1470 | | | | |
| RTQ | 09/29/2007 | 8:12:08 | JBERGUER | LNUCAD03 |
| E1482 | | | | |
| RTQ | 09/29/2007 | 8:12:08 | JBERGUER | LNUCAD03 |
| E216 | | | | |
| RTQ | 09/29/2007 | 8:12:08 | JBERGUER | LNUCAD03 |
| D1446 | | | | |
| ONS | 09/29/2007 | 8:12:18 | JBERGUER | LNUCAD03 |
| B1414 | | | | |
| ATQ | 09/29/2007 | 8:12:22 | JBERGUER | LNUCAD03 |
| VOL13 VOL16 | | | | |
| MISC | 09/29/2007 | 8:13:04 | JBERGUER | LNUCAD03 |
| E25,NO FIRE NON INJURY CANCEL BALANCE (command: M) | | | | |
| RTQ | 09/29/2007 | 8:23:53 | RPALLESE | LNUCAD04 |
| E25 | | | | |
| ATQ | 09/29/2007 | 8:33:11 | RPALLESE | LNUCAD04 |
| E1470 | | | | |
| ATQ | 09/29/2007 | 8:33:30 | JLAWSON | LNUCAD01 |
| E1482 | | | | |
| FRPHASE | 09/29/2007 | 8:35:54 | JLAWSON | LNUCAD01 |
| <none> --> BATEY | | | | |
| ATQ | 09/29/2007 | 8:36:00 | JLAWSON | LNUCAD01 |
| E25 | | | | |



California Department of Forestry
and Fire Protection
Interagency Report of Incident and Dispatch Action

Incident Number: 07-CALNU 007408
Incident Name: SODA CANYON RD SODA_C 44
Event Number: 07008385

Detail Report-All Segments

| | | | | |
|-------|------------|---------|----------|----------|
| AIG | 09/29/2007 | 8:36:05 | JLAWSON | LNUCAD01 |
| E1472 | | | | |
| AIG | 09/29/2007 | 8:36:09 | JLAWSON | LNUCAD01 |
| E216 | | | | |
| AIG | 09/29/2007 | 8:36:19 | JLAWSON | LNUCAD01 |
| B1414 | | | | |
| AIG | 09/29/2007 | 8:36:50 | JLAWSON | LNUCAD01 |
| D1446 | | | | |
| XAC | 09/29/2007 | 8:36:50 | JLAWSON | LNUCAD01 |
| CLOSE | 09/29/2007 | 8:37:13 | JLAWSON | LNUCAD01 |
| REC | | | JBENQUER | LNUCAD03 |



California Department of Forestry
and Fire Protection
Interagency Report of Incident and Dispatch Action

Incident Number: 07-CALNU 007739
Incident Name: SODA CANYON RD / CHIMNEY
Event Number: 07008745

Detail Report-All Segments

| | | | |
|---|---------------------|-----------------------------|--|
| Incident Location | | Incident Status: CLS | |
| Location: 2108 SODA CANYON RD / 1000 CHIMNEY ROCK RD ,SODA_CANYON | | Apartment: | |
| Eo Cross: | | Hi Cross: | |
| City: SODA_CANYO | County: NAPA | Map Page: 409_06 | |
| Loc Com: | | | |
| Latitude: 38.394766 | Agency: CANPA | Dispatch Zone: 9 | |
| Longitude: -122.289570 | Jurisdiction: CANPA | Battalion: 1416 | |
| Legal: 03_T06H_R04W_M | DPA Agency: CALNU | Resp. Area: N19 | |
| UTM: 10 562038 4249855 | Atom: N19 | | |
| LEGAL | 03_T06H_R04W_M | 0 | |

Reporting Party Information

| | |
|--------------|-------------------|
| Caller Name: | Caller Phone: |
| Caller Loc: | Call Source: 9636 |

Incident Type/Response Information

| | |
|----------------------------------|---------------------|
| Incident Type: FIRE, SMOKE CHECK | Response Plan: FCS6 |
| Dispatch Level: M | Response Level: 1 |

Incident Date/Time Summary

| | | | | |
|---------------------|------------|----------|--------------|-----------------|
| Incident Call Rec.: | 10/09/2007 | 10:03:52 | | |
| Incident Keystroke: | 10/09/2007 | 10:03:52 | Personnel ID | CAD Workstation |
| Incident Entry: | 10/09/2007 | 10:06:30 | RFARIAS | LNUCAD02 |
| Incident Dispatch: | 10/09/2007 | 10:07:06 | RFARIAS | LNUCAD02 |
| Incident Closed: | 10/09/2007 | 10:48:15 | | |

Fire Information

| | | |
|---------|------------|-------------|
| Status: | Contained: | Controlled: |
|---------|------------|-------------|

| | | | | | |
|----------------------|----------|----------|----------|----------|----------|
| Time Summary: | | | | | |
| WAI | DSP | ENR | ONS | AAC | CLS |
| 10:06:30 | 10:07:06 | 10:14:10 | 10:33:51 | 10:47:55 | 10:48:15 |

Unit Status Details

| | | | | | |
|--------------|----------|----------|----------|----------|--|
| E1472 | | | | | |
| DSP | ENR | ONS | RTO | AIG | |
| 10:07:06 | 10:14:10 | 10:33:51 | 10:40:22 | 10:47:55 | |
| Vol13 | | | | | |
| DSP | AIG | | | | |
| 10:07:06 | 10:14:12 | | | | |

| | | |
|--------------------------|--------------------------------|---------|
| Incident Remarks: | | |
| 10/09/2007 10:06:30 | rp see's white column of smoke | RFARIAS |



California Department of Forestry
and Fire Protection
Interagency Report of Incident and Dispatch Action

Incident Number: 07-CALNU 007739
Incident Name: SODA CANYON RD / CHIMNEY
Event Number: 07008745

Detail Report-All Segments

| | | | |
|---|-----------------------------------|---------|----------|
| REC | 10/09/2007 10:03:52 | RFARIAS | LNUCAD02 |
| LOCVER | 10/09/2007 10:05:37 | RFARIAS | LNUCAD02 |
| EMTFR | 10/09/2007 10:06:30 | RFARIAS | LNUCAD02 |
| SUGG | 10/09/2007 10:06:36 | | |
| Primary: | VOL13[VOL]#1, E25[ENG1]#2 | | |
| SUGDEF | 10/09/2007 10:06:36 | | |
| PRUNHT | 10/09/2007 10:07:06 | RFARIAS | LNUCAD02 |
| VOL13 | | | |
| DSP | 10/09/2007 10:07:06 | RFARIAS | LNUCAD02 |
| VOL13 (VOL) E1472 (ENG3) | JURISDICTION NUMBER \$CANPA002265 | | |
| INCN | 10/09/2007 10:07:06 | RFARIAS | LNUCAD02 |
| Jurisdiction Number \$CANPA002265 Created | | | |
| INCH | 10/09/2007 10:07:06 | RFARIAS | LNUCAD02 |
| Site Number \$CALNU007739 Created | | | |
| INCN | 10/09/2007 10:07:06 | RFARIAS | LNUCAD02 |
| Fire Number \$CHE00946 Created | | | |
| FREQA | 10/09/2007 10:07:06 | RFARIAS | LNUCAD02 |
| Command:NAPA CO FIRE:2 Primary Tactical:NAPA CO TAC Alternate Tactical:(none) | | | |
| DSP | 10/09/2007 10:07:06 | RFARIAS | LNUCAD02 |
| <none> --> SODA CANYON RD / CHIMNEY | | | |
| TRNS | 10/09/2007 10:07:07 | RFARIAS | LNUCAD02 |
| G/CMD | | | |
| STATUSX | 10/09/2007 10:12:09 | | |
| Unit VOL13 Status timer expired after 5 MIN | | | |
| STATUSX | 10/09/2007 10:12:09 | | |
| Unit E1472 Status timer expired after 5 MIN | | | |
| ENR | 10/09/2007 10:14:10 | JLOVIE | LNUCAD01 |
| E1472 | | | |
| AIG | 10/09/2007 10:14:12 | JLOVIE | LNUCAD01 |
| VOL13 | | | |
| ONS | 10/09/2007 10:33:51 | JLOVIE | LNUCAD01 |
| E1472 | | | |
| RTQ | 10/09/2007 10:40:22 | JLOVIE | LNUCAD01 |
| E1472 | | | |
| FRPHAME | 10/09/2007 10:40:47 | JLOVIE | LNUCAD01 |
| <none> --> ENGELBERT | | | |
| AIG | 10/09/2007 10:47:55 | JLOVIE | LNUCAD01 |
| E1472 | | | |
| RAC | 10/09/2007 10:47:55 | JLOVIE | LNUCAD01 |
| CLOSE | 10/09/2007 10:48:15 | JLOVIE | LNUCAD01 |



California Department of Forestry
and Fire Protection
Interagency Report of Incident and Dispatch Action

Incident Number: 07-CALNU 008883
Incident Name: CHIMNEY
Event Number: 07010012

Detail Report-All Segments

| | | | |
|---|----------------------------------|-----------------------------|--------------------------|
| Incident Location | | Incident Status: CLS | |
| Location: | 2000 SODA CANYON RD ,SODA CANYON | Apartment: | |
| Lo Cross: | 1900 BLK SODA SPRINGS RD | Hi Cross: | 1000 BLK CHIMNEY ROCK RD |
| City: | SODA_CANYO County: NAPA | Map Page: | 409_g7 |
| Loc Com: | BACK OF CHIMNEY ROCK | | |
| Latitude: | 38.389911 | Agency: | CANPA Dispatch Zone: 9 |
| Longitude: | -122.285423 | Jurisdiction: | CANPA Battalion: 1416 |
| Legal: | 03_T06H_R04W_M | DPA Agency: | CALNU Resp. Area: N19 |
| UTM: | 10 562405 4249320 | Atom: | N19 |
| LEGAL | 03_T06H_R04W_M | | 0 |
| Reporting Party Information | | | |
| Caller Name: | | Caller Phone: | |
| Caller Loc: | | Call Source: | 911 |
| Incident Type/Response Information | | | |
| Incident Type: | FIRE, WILDLAND | Response Plan: | FWS6 |
| Dispatch Level: | M | Response Level: | 1 |
| Incident Date/Time Summary | | | |
| Incident Call Rec.: | 11/23/2007 18:32:24 | Personnel ID | CAD Workstation |
| Incident Keystroke: | 11/23/2007 18:32:25 | | |
| Incident Entry: | 11/23/2007 18:34:14 | JNEAL | LNUCAD02 |
| Incident Dispatch: | 11/23/2007 18:36:52 | JNEAL | LNUCAD02 |
| Incident Closed: | 11/23/2007 20:39:41 | | |
| Fire Information | | | |
| Status: | Contained: | Controlled: | |
| Time Summary: | | | |
| WAI | DSP | ENR | ONS |
| 18:34.14 | 18:36.52 | 18:41.15 | 19:02.45 |
| | | | RAC |
| | | | 20:39.38 |
| | | | CLS |
| | | | 20:39.41 |



California Department of Forestry
and Fire Protection
Interagency Report of Incident and Dispatch Action

Incident Number: 07-CALNU 008883
Incident Name: CHIMNEY
Event Number: 07010012

Detail Report-All Segments

| Unit Status Details | | | | | |
|---------------------|----------|----------|----------|----------|----------|
| B1414 | | | | | |
| DSP | ENR | ONS | AIQ | | |
| 18:36:51 | 18:41:15 | 19:49:31 | 20:08:15 | | |
| D1442 | | | | | |
| DSP | AIQ | DSP | ENR | RTQ | AIQ |
| 19:36:52 | 18:37:38 | 19:08:25 | 19:08:25 | 19:49:22 | 20:17:34 |
| E1467 | | | | | |
| DSP | ENR | RTQ | AIQ | | |
| 18:36:52 | 18:42:21 | 19:49:22 | 20:19:09 | | |
| E1470 | | | | | |
| DSP | ENR | ONS | RTQ | AIQ | |
| 18:36:51 | 18:41:56 | 19:47:06 | 20:28:26 | 20:39:38 | |
| E1479 | | | | | |
| DSP | ENR | RTQ | AIQ | | |
| 18:36:51 | 18:42:12 | 19:53:55 | 20:18:02 | | |
| E16 | | | | | |
| ENR | DSP | ONS | RTQ | AIQ | |
| 18:45:26 | 18:45:26 | 19:02:45 | 19:49:22 | 20:36:34 | |
| E25 | | | | | |
| DSP | ENR | ONS | RTQ | AIQ | |
| 18:36:51 | 18:42:05 | 19:32:02 | 19:49:22 | 19:58:35 | |
| VOL13 | | | | | |
| DSP | AIQ | | | | |
| 18:36:51 | 18:37:38 | | | | |
| VOL16 | | | | | |
| DSP | AIQ | | | | |
| 18:36:52 | 18:37:38 | | | | |
| WT16 | | | | | |
| DSP | ENR | RTQ | AIQ | | |
| 19:28:41 | 19:28:41 | 19:53:55 | 20:00:47 | | |



California Department of Forestry
and Fire Protection
Interagency Report of Incident and Dispatch Action

Incident Number: 07-CALNU 008883
Incident Name: CHIMNEY
Event Number: 07010012

Detail Report-All Segments

| Incident Remarks: | | |
|-------------------|----------|---|
| 11/23/2007 | 18:34:14 | 225-4865 JNEAL |
| 11/23/2007 | 18:43:21 | PER B1414 STAGE ALL SILVERADO TRAIL AT CHIMNEY ROCK JNEAL |
| 11/23/2007 | 18:43:53 | 1ST NAPA UNIT TO START UP SODA CANYON - E1470 JNEAL |
| 11/23/2007 | 18:47:46 | CHIMNEY IC ON JNEAL |
| 11/23/2007 | 18:48:45 | B1414 AT CLOS DU BOIS SHORE VISABLE CONTINUE ALL TO STAGING UNTIL WE FIND ACCESS JNEAL |
| 11/23/2007 | 18:49:44 | COMMAND NAPA CO NAPA CO TAC JNEAL |
| 11/23/2007 | 18:54:56 | DOES NOT APPEAR TO BE BUILDING - TRYING TO GAIN ACCESS - SEEMS SHALL COULD BE SMALL BRUSH FILE - NOT A STRUCTURE JNEAL |
| 11/23/2007 | 18:56:43 | 1479 AT STAGING JNEAL |
| 11/23/2007 | 18:57:00 | E25 AT STAGING JNEAL |
| 11/23/2007 | 19:03:00 | E16 AT STAGING JNEAL |
| 11/23/2007 | 19:08:21 | E1467 AT STAGING JNEAL |
| 11/23/2007 | 19:11:20 | E1470 STAGED JNEAL |
| 11/23/2007 | 19:11:57 | IC - CURRENTLY BEING LED IN BY NEIGHBORING PROPERTY OWNER FOR POSSIBLE ACCESS JNEAL |
| 11/23/2007 | 19:15:30 | CRIC ENROUTE FOR WT16 JNEAL |
| 11/23/2007 | 19:29:25 | DIFFICULTY MAKING ACCESS APPEARS TO BE BRUSH FILE - POSS ACCESS WILL BE OFF SODA CANYON JNEAL |
| 11/23/2007 | 19:38:11 | D1442 AT STAGING JNEAL |
| 11/23/2007 | 19:38:20 | WT 16 AT STAGING JNEAL |
| 11/23/2007 | 19:48:53 | AT SCENE 30 X 30 FT FILE OF BRUSH CONTAINED TO FILE CAN HANDLE WITH 1470 AND WT16 AND 1 ADDT TYPE 3 END OF LOMA VISTA DRIVE OFF SODA CANYON JNEAL |
| 11/23/2007 | 19:55:33 | MADE CONTACT WITH RESPONSIBLE AND THEY HAVE GOOD CLEARANCE AND ARE TAKING RESP WITH TRACTOR - E1470 WILL DROP ONE LOAD ACANCELLING ALL OTHERS JNEAL |



California Department of Forestry
and Fire Protection
Interagency Report of Incident and Dispatch Action

Incident Number: 07-CALFU 008883
Incident Name: CHIMNEY
Event Number: 07010012

Detail Report-All Segments

| | | | |
|--|---------------------|-------|----------|
| REC | 11/23/2007 18:32:24 | JNEAL | LNUCAD02 |
| LOCVER | 11/23/2007 18:32:33 | JNEAL | LNUCAD02 |
| EMFR1 | 11/23/2007 18:34:14 | JNEAL | LNUCAD02 |
| SUGG | 11/23/2007 18:34:17 | | |
| Primary: B1414, VOL13[VOL]#1, E1470.X[ENG03]#2, E25[ENG1]#2, E1479[ENG03]#6, D1442[DOZ2]#6, VOL16[VOL]#7, E1467.X[ENG03]#11 | | | |
| SUGDEF | 11/23/2007 18:34:17 | | |
| Level 1, Path: A 1 A/A, Path: A 2 A/T, Path: A 1 REL, Path: G 1 CRM | | | |
| EMFR2 | 11/23/2007 18:35:16 | | |
| Pending event expired after 1 MIN | | | |
| DSP | 11/23/2007 18:36:50 | JNEAL | LNUCAD02 |
| <none> --> SODA CANYON RD SODA_C 49 | | | |
| FREQA | 11/23/2007 18:38:50 | JNEAL | LNUCAD02 |
| Command:NAPA CO FIRE:2 Primary Tactical:NAPA CO TAC Alternate Tactical:(none) | | | |
| FRUNIT | 11/23/2007 18:38:52 | JNEAL | LNUCAD02 |
| B1414 | | | |
| TNGH | 11/23/2007 18:38:52 | JNEAL | LNUCAD02 |
| Jurisdiction Number \$CANPA002624 Created | | | |
| TNGH | 11/23/2007 18:38:52 | JNEAL | LNUCAD02 |
| Site Number \$CALFU008883 Created | | | |
| TNGH | 11/23/2007 18:38:52 | JNEAL | LNUCAD02 |
| Fire Number \$ORER01052 Created | | | |
| DSP | 11/23/2007 18:38:52 | JNEAL | LNUCAD02 |
| B1414 (BAT) VOL13 (VOL) E1470 (ENG03) E25 (ENG1) E1479 (ENG03) D1442 (DOZ2) VOL16 (VOL) E1467 (ENG03) JURISDICTION NUMBER \$CANPA002624 | | | |
| TRNE | 11/23/2007 18:38:54 | JNEAL | LNUCAD02 |
| 0/CMD | | | |
| AIQ | 11/23/2007 18:39:38 | JNEAL | LNUCAD02 |
| VOL13 D1442 VOL16 | | | |
| ENR | 11/23/2007 18:41:15 | JNEAL | LNUCAD02 |
| B1414 | | | |
| STATUSX | 11/23/2007 18:41:55 | | |
| Unit E1467 Status timer expired after 5 MIN | | | |
| STATUSX | 11/23/2007 18:41:55 | | |
| Unit E1470 Status timer expired after 5 MIN | | | |
| STATUSX | 11/23/2007 18:41:56 | | |
| Unit E1479 Status timer expired after 5 MIN | | | |
| ENR | 11/23/2007 18:41:56 | JNEAL | LNUCAD02 |
| E1470 | | | |
| STATUSX | 11/23/2007 18:41:56 | | |
| Unit E25 Status timer expired after 5 MIN | | | |
| ENR | 11/23/2007 18:42:05 | JNEAL | LNUCAD02 |
| E25 | | | |
| ENR | 11/23/2007 18:42:12 | JNEAL | LNUCAD02 |
| E1479 | | | |
| ENR | 11/23/2007 18:42:12 | JNEAL | LNUCAD02 |
| E1467 | | | |
| CRNG | 11/23/2007 18:43:21 | JNEAL | LNUCAD02 |
| Remarks Entered; | | | |
| CRNG | 11/23/2007 18:43:53 | JNEAL | LNUCAD02 |
| Remarks Entered; | | | |
| FREQA | 11/23/2007 18:45:25 | JNEAL | LNUCAD02 |
| Command:NAPA CO FIRE:2 Primary Tactical:NAPA CO TAC Alternate Tactical:(none) | | | |



California Department of Forestry
and Fire Protection
Interagency Report of Incident and Dispatch Action

Incident Number: 07-CALFU 008883
Incident Name: CHIMNEY
Event Number: 07010012

Detail Report-All Segments

| | | | |
|---|---------------------|----------|----------|
| DE | 11/23/2007 18:45:26 | JNEAL | LNUCAD02 |
| E16 (ENG1) | | | |
| CRNG | 11/23/2007 18:47:46 | JNEAL | LNUCAD02 |
| Remarks Entered; | | | |
| CRNG | 11/23/2007 18:48:45 | JNEAL | LNUCAD02 |
| Remarks Entered; | | | |
| CRNG | 11/23/2007 18:49:44 | JNEAL | LNUCAD02 |
| Remarks Entered; | | | |
| CIN | 11/23/2007 18:49:57 | JNEAL | LNUCAD02 |
| SODA CANYON RD SODA_C 49 --> CHIMNEY | | | |
| CRNG | 11/23/2007 18:54:56 | JNEAL | LNUCAD02 |
| Remarks Entered; | | | |
| CRNG | 11/23/2007 18:56:43 | JNEAL | LNUCAD02 |
| Remarks Entered; | | | |
| CRNG | 11/23/2007 18:57:00 | JNEAL | LNUCAD02 |
| Remarks Entered; | | | |
| ONS | 11/23/2007 19:02:45 | JBENGUER | LNUCAD03 |
| E16 | | | |
| CRNG | 11/23/2007 19:03:00 | JNEAL | LNUCAD02 |
| Remarks Entered; | | | |
| CRNG | 11/23/2007 19:08:21 | JNEAL | LNUCAD02 |
| Remarks Entered; | | | |
| FREQA | 11/23/2007 19:08:25 | JNEAL | LNUCAD02 |
| Command:NAPA CO FIRE:2 Primary Tactical:NAPA CO TAC Alternate Tactical:(none) | | | |
| DE | 11/23/2007 19:08:25 | JNEAL | LNUCAD02 |
| D1442 (DOZ2) | | | |
| STATUSX | 11/23/2007 19:11:19 | | |
| Unit B1414 Status timer expired after 30 MIN | | | |
| CRNG | 11/23/2007 19:11:20 | JNEAL | LNUCAD02 |
| Remarks Entered; | | | |
| CRNG | 11/23/2007 19:11:57 | JNEAL | LNUCAD02 |
| Remarks Entered; | | | |
| STATUSX | 11/23/2007 19:12:01 | | |
| Unit E1470 Status timer expired after 30 MIN | | | |
| STATUSX | 11/23/2007 19:12:07 | | |
| Unit E25 Status timer expired after 30 MIN | | | |
| STATUSX | 11/23/2007 19:12:13 | | |
| Unit E1479 Status timer expired after 30 MIN | | | |
| STATUSX | 11/23/2007 19:12:25 | | |
| Unit E1467 Status timer expired after 30 MIN | | | |
| CRNG | 11/23/2007 19:15:30 | JNEAL | LNUCAD02 |
| Remarks Entered; | | | |
| FREQA | 11/23/2007 19:28:40 | JNEAL | LNUCAD02 |
| Command:NAPA CO FIRE:2 Primary Tactical:NAPA CO TAC Alternate Tactical:(none) | | | |
| DE | 11/23/2007 19:28:41 | JNEAL | LNUCAD02 |
| W216 (H/21) | | | |
| CRNG | 11/23/2007 19:29:25 | JNEAL | LNUCAD02 |
| Remarks Entered; | | | |
| AGS | 11/23/2007 19:32:02 | JNEAL | LNUCAD02 |
| E25 | | | |
| CRNG | 11/23/2007 19:38:11 | JNEAL | LNUCAD02 |
| Remarks Entered; | | | |
| CRNG | 11/23/2007 19:38:20 | JNEAL | LNUCAD02 |
| Remarks Entered; | | | |
| STATUSX | 11/23/2007 19:38:25 | | |
| Unit D1442 Status timer expired after 30 MIN | | | |



California Department of Forestry
and Fire Protection
Interagency Report of Incident and Dispatch Action

Incident Number: 07-CALNU 008883
Incident Name: CHIMNEY
Event Number: 07010012

Detail Report-All Segments

| | | | | |
|--|------------|----------|-------|----------|
| ONS | 11/23/2007 | 19:47:06 | JNEAL | LNUCAD02 |
| E1470 | | | | |
| CRNG | 11/23/2007 | 19:48:53 | JNEAL | LNUCAD02 |
| Remarks Entered: | | | | |
| RRQ | 11/23/2007 | 19:49:22 | JNEAL | LNUCAD02 |
| D1442 | | | | |
| RRQ | 11/23/2007 | 19:49:22 | JNEAL | LNUCAD02 |
| E1467 | | | | |
| RRQ | 11/23/2007 | 19:49:22 | JNEAL | LNUCAD02 |
| E25 | | | | |
| RRQ | 11/23/2007 | 19:49:22 | JNEAL | LNUCAD02 |
| E16 | | | | |
| ONS | 11/23/2007 | 19:49:31 | JNEAL | LNUCAD02 |
| B1414 | | | | |
| RRQ | 11/23/2007 | 19:53:55 | JNEAL | LNUCAD02 |
| E1479 | | | | |
| RRQ | 11/23/2007 | 19:53:55 | JNEAL | LNUCAD02 |
| WT16 | | | | |
| CRNG | 11/23/2007 | 19:55:33 | JNEAL | LNUCAD02 |
| Remarks Entered: | | | | |
| AIQ | 11/23/2007 | 19:58:35 | JNEAL | LNUCAD02 |
| E25 | | | | |
| AIQ | 11/23/2007 | 20:00:47 | JNEAL | LNUCAD02 |
| WT16 | | | | |
| AIQ | 11/23/2007 | 20:08:13 | JNEAL | LNUCAD02 |
| B1414 | | | | |
| AIQ | 11/23/2007 | 20:17:34 | JNEAL | LNUCAD02 |
| D1442 | | | | |
| AIQ | 11/23/2007 | 20:18:02 | JNEAL | LNUCAD02 |
| E1479 | | | | |
| AIQ | 11/23/2007 | 20:19:09 | JNEAL | LNUCAD02 |
| E1467 | | | | |
| STATUSX | 11/23/2007 | 20:19:25 | | |
| Unit #16 Status timer expired after 30 MIN | | | | |
| RRQ | 11/23/2007 | 20:28:26 | JNEAL | LNUCAD02 |
| E1470 | | | | |
| AIQ | 11/23/2007 | 20:36:34 | JNEAL | LNUCAD02 |
| E16 | | | | |
| TRFNAME | 11/23/2007 | 20:39:36 | JNEAL | LNUCAD02 |
| <none> --> LATTA | | | | |
| AIQ | 11/23/2007 | 20:39:38 | JNEAL | LNUCAD02 |
| E1470 | | | | |
| AAC | 11/23/2007 | 20:39:38 | JNEAL | LNUCAD02 |
| ELOSE | 11/23/2007 | 20:39:41 | JNEAL | LNUCAD02 |



California Department of Forestry
and Fire Protection
Interagency Report of Incident and Dispatch Action

Incident Number: 07-CALNU 009006
Incident Name: SODA IC NAPA CO SAC
Event Number: 07010149

Detail Report-All Segments

| | | | | | | |
|---|----------------------------------|-----------------------------|--------------------|----------|----------|----------|
| Incident Location | | Incident Status: CLS | | | | |
| Location: | 2439 SODA CANYON RD ,SODA CANYON | Apartment: | | | | |
| Lo Cross: | 1000 BLR CHIMNEY ROCK RD | Hi Cross: | OLD FOSS VALLEY RD | | | |
| City: | SODA_CANYO | County: | NAPA | | | |
| Loc Com: | | Map Page: | 409_F4 | | | |
| Latitude: | 38.411353 | Agency: | CANPA | | | |
| Longitude: | -122.295533 | Jurisdiction: | CANPA | | | |
| Legal: | 34_707N_R04W_M | DPA Agency: | CALNU | | | |
| UTM: | 10 561504 4251692 | Resp. Area: | N19 | | | |
| LEGAL | 34_707N_R04W_M | Atom: | N19 | | | |
| | | | | | | |
| Reporting Party Information | | | | | | |
| Caller Name: | | Caller Phone: | | | | |
| Caller Loc: | | Call Source: | 911 | | | |
| Incident Type/Response Information | | | | | | |
| Incident Type: | FIRE, SMOKE CHECK | Response Plan: | YC66 | | | |
| Dispatch Level: | M | Response Level: | 1 | | | |
| Incident Date/Time Summary | | | | | | |
| Incident Call Rec.: | 11/29/2007 10:24:48 | Personnel ID | CAD Workstation | | | |
| Incident Keystroke: | 11/29/2007 10:24:49 | | | | | |
| Incident Entry: | 11/29/2007 10:46:30 | RPALLESE | LNUCAD04 | | | |
| Incident Dispatch: | 11/29/2007 10:46:42 | JBENGUER | LNUCAD03 | | | |
| Incident Closed: | 11/29/2007 11:55:50 | | | | | |
| Fire Information | | | | | | |
| Status: | Contained: | Controlled: | | | | |
| Time Summary: | | | | | | |
| HAI | DSP | ENR | AAC | DSP | ENR | ONS |
| 10:46:30 | 10:46:42 | 10:49:17 | 10:49:26 | 10:49:31 | 10:49:31 | 11:29:42 |
| AAC | CLS | | | | | |
| 11:55:38 | 11:55:50 | | | | | |
| Unit Status Details | | | | | | |
| E1470 | DSP | ENR | ONS | RRQ | AIQ | |
| | 10:49:31 | 10:49:31 | 11:29:42 | 11:29:45 | 11:55:38 | |
| E25 | DSP | ENR | AIQ | | | |
| | 10:46:42 | 10:49:17 | 10:49:26 | | | |
| Incident Remarks: | | | | | | |
| | | | | | | |



California Department of Forestry
and Fire Protection
Interagency Report of Incident and Dispatch Action

Incident Number: 07-CALHU 009006
Incident Name: SODA IC NAPA CO TAC
Event Number: 07010149

Detail Report-All Segments

| | | | | |
|---|----------------------------------|----------|----------|----------|
| REC | 11/29/2007 | 10:24:48 | RPALLESE | LNUCAD04 |
| LOCVER | 11/29/2007 | 10:48:52 | RPALLESE | LNUCAD04 |
| ENFRY | 11/29/2007 | 10:48:50 | RPALLESE | LNUCAD04 |
| SUGG | 11/29/2007 | 10:48:34 | | |
| Primary: | VOL13[VOL]#1, E25[ENGL]#2 | | | |
| SUGDEF | 11/29/2007 | 10:48:34 | | |
| FRUNIT | 11/29/2007 | 10:48:42 | RPALLESE | LNUCAD04 |
| E25 | | | | |
| DSP | 11/29/2007 | 10:48:42 | RPALLESE | LNUCAD04 |
| E25 (ENGL) | JURISDICTION NUMBER SCANPA002665 | | | |
| INCN | 11/29/2007 | 10:48:42 | RPALLESE | LNUCAD04 |
| Jurisdiction Number SCANPA002665 Created | | | | |
| INCN | 11/29/2007 | 10:48:42 | RPALLESE | LNUCAD04 |
| Site Number SCALHU009006 Created | | | | |
| DSP | 11/29/2007 | 10:48:42 | RPALLESE | LNUCAD04 |
| <none> --> SODA CANYON RD SODA C 50 | | | | |
| FREQA | 11/29/2007 | 10:48:42 | RPALLESE | LNUCAD04 |
| Command:NAPA CO FIRE:2 Primary Tactical:NAPA CO TAC Alternate Tactical:(none) | | | | |
| INCN | 11/29/2007 | 10:48:42 | RPALLESE | LNUCAD04 |
| Fire Number SCHE01070 Created | | | | |
| TFPS | 11/29/2007 | 10:48:43 | RPALLESE | LNUCAD04 |
| G/CMD | | | | |
| CIN | 11/29/2007 | 10:48:08 | RPALLESE | LNUCAD04 |
| SODA CANYON RD SODA C 50 --> SODA IC NAPA CO TAC | | | | |
| ENR | 11/29/2007 | 10:49:17 | JBENQUER | LNUCAD03 |
| E25 | | | | |
| ARC | 11/29/2007 | 10:49:26 | JBENQUER | LNUCAD03 |
| ATQ | 11/29/2007 | 10:49:26 | JBENQUER | LNUCAD03 |
| E25 | | | | |
| FREQA | 11/29/2007 | 10:49:31 | JBENQUER | LNUCAD03 |
| Command:NAPA CO FIRE:2 Primary Tactical:NAPA CO TAC Alternate Tactical:(none) | | | | |
| DE | 11/29/2007 | 10:49:31 | JBENQUER | LNUCAD03 |
| E1470 (ENG3) | | | | |
| STATUSX | 11/29/2007 | 11:19:31 | | |
| Unit E1470 Status timer expired after 30 MIN | | | | |
| ONS | 11/29/2007 | 11:29:42 | RPALLESE | LNUCAD04 |
| E1470 | | | | |
| ATQ | 11/29/2007 | 11:29:45 | RPALLESE | LNUCAD04 |
| E1470 | | | | |
| MISC | 11/29/2007 | 11:30:03 | RPALLESE | LNUCAD04 |
| CONFIRMED LEGAL BURN FILE (command: M) | | | | |
| ATQ | 11/29/2007 | 11:55:38 | ESMITH | LNUCAD01 |
| E1470 | | | | |
| ARC | 11/29/2007 | 11:55:38 | ESMITH | LNUCAD01 |
| FRNAME | 11/29/2007 | 11:55:49 | ESMITH | LNUCAD01 |
| <none> --> FLETCHER | | | | |
| CLOSE | 11/29/2007 | 11:55:50 | ESMITH | LNUCAD01 |



California Department of Forestry
and Fire Protection
Interagency Report of Incident and Dispatch Action

Incident Number: 08-CALHU 001717
Incident Name: SODA 3
Event Number: 08002148

Detail Report-All Segments

| | | | | | | |
|---|----------------------------------|-----------------------------|--------------------------|----------|----------|----------|
| Incident Location | | Incident Status: CLS | | | | |
| Location: | 2001 SODA CANYON RD ,SODA CANYON | Apartment: | | | | |
| Lo Cross: | 1950 BLK SODA SPRINGS RD | Hi Cross: | 1005 BLK CHIMNEY ROCK RD | | | |
| City: | SODA_CANYO | County: | NAPA | | | |
| Loc Com: | | Map Page: | 409_07 | | | |
| Latitude: | 38.389946 | Agency: | CANPA | | | |
| Longitude: | -122.285473 | Jurisdiction: | CANPA | | | |
| Legal: | 03_T06H_RD4H_M | DPA Agency: | CALHU | | | |
| UTM: | 10 562400 4249323 | Dispatch Zone: | 9 | | | |
| | | Battalion: | 1416 | | | |
| | | Resp. Area: | N19 | | | |
| | | Atom: | N19 | | | |
| LEGAL | 03_T06H_RD4H_M | | 0 | | | |
| Reporting Party Information | | | | | | |
| Caller Name: | | Caller Phone: | | | | |
| Caller Loc: | | Call Source: | 911 | | | |
| Incident Type/Response Information | | | | | | |
| Incident Type: | FIRE, RESIDENTIAL | Response Plan: | FSR3 | | | |
| Dispatch Level: | R | Response Level: | 1 | | | |
| Incident Date/Time Summary | | | | | | |
| Incident Call Rec.: | 03/10/2008 21:32:40 | Personnel ID | CAD Workstation | | | |
| Incident Keystroke: | 03/10/2008 21:32:44 | | | | | |
| Incident Entry: | 03/10/2008 21:34:41 | JNKAL | LNUCAD02 | | | |
| Incident Dispatch: | 03/10/2008 21:35:38 | RPALLESE | LNUCAD03 | | | |
| Incident Closed: | 03/15/2008 12:29:36 | | | | | |
| Fire Information | | | | | | |
| Status: | CONF | Contained: | 03/10/2008 23:01:09 | | | |
| | | Controlled: | | | | |
| Time Summary: | | | | | | |
| WAI | DSP | ENR | ONS | AAC | CLS | WAI |
| 21:34.41 | 21:35.38 | 21:37.57 | 21:52.58 | 16:10.47 | 16:19.03 | 11:30.31 |
| DSP | ENR | ONS | AAC | CLS | | |
| 11:31.07 | 11:34.31 | 11:54.21 | 12:29.16 | 12:29.36 | | |



California Department of Forestry
and Fire Protection
Interagency Report of Incident and Dispatch Action

Incident Number: 08-CALNF 001717
Incident Name: SODA 3
Event Number: 08002148

Detail Report-All Segments

| Unit Status Details | | | | | | | |
|---------------------|----------|----------|----------|----------|----------|----------|--|
| B1414 | | | | | | | |
| DSP | ENR | ONS | AIQ | | | | |
| 21:35:37 | 21:39:10 | 21:52:58 | 1:45:13 | | | | |
| B1416 | | | | | | | |
| DSP | ONS | AIQ | | | | | |
| 22:34:34 | 22:34:34 | 0:44:22 | | | | | |
| DEL3 | | | | | | | |
| DSP | ENR | RTQ | AIQ | | | | |
| 8:25:58 | 9:04:47 | 9:33:57 | 9:46:00 | | | | |
| E12 | | | | | | | |
| DSP | ENR | ONS | RTQ | AIQ | | | |
| 21:35:38 | 21:37:57 | 22:00:28 | 2:19:20 | 2:34:00 | | | |
| E1472 | | | | | | | |
| DSP | ENR | ONS | RTQ | AIQ | | | |
| 21:35:37 | 21:39:17 | 22:05:48 | 15:54:05 | 16:10:47 | | | |
| E15 | | | | | | | |
| DSP | ENR | ONS | AIQ | | | | |
| 21:40:17 | 21:40:17 | 22:00:41 | 1:42:05 | | | | |
| E213 | | | | | | | |
| DSP | ENR | ONS | RTQ | AIQ | | | |
| 22:00:36 | 22:00:36 | 22:02:13 | 1:32:53 | 1:42:54 | | | |
| E216 | | | | | | | |
| ENR | DSP | AIQ | | | | | |
| 21:52:53 | 21:52:53 | 22:00:29 | | | | | |
| E25 | | | | | | | |
| DSP | ENR | ONS | RTQ | AIQ | ENR | DSP | |
| 21:35:38 | 21:39:17 | 21:56:47 | 3:05:15 | 3:15:48 | 8:15:05 | 8:15:05 | |
| ONS | RTQ | AIQ | DSP | ENR | ONS | RTQ | |
| 8:46:36 | 9:45:57 | 10:41:30 | 11:31:07 | 11:34:31 | 11:54:21 | 11:54:24 | |
| AIQ | | | | | | | |
| 12:29:16 | | | | | | | |
| E3 | | | | | | | |
| ENR | DSP | ONS | AIQ | | | | |
| 21:50:59 | 21:50:59 | 22:02:07 | 23:32:19 | | | | |
| RS13 | | | | | | | |
| DSP | ENR | ONS | RTQ | AIQ | | | |
| 22:21:35 | 22:37:27 | 22:49:04 | 0:11:49 | 0:55:27 | | | |
| OS252 | | | | | | | |
| ENR | DSP | ONS | RTQ | AIQ | | | |
| 21:51:10 | 21:51:10 | 21:57:20 | 0:13:58 | 0:22:41 | | | |
| F1422 | | | | | | | |
| DSP | AIQ | | | | | | |
| 21:35:38 | 21:37:05 | | | | | | |
| RES15 | | | | | | | |
| ENR | DSP | ONS | RTQ | AIQ | | | |
| 21:47:27 | 21:47:27 | 22:02:35 | 1:17:23 | 1:46:59 | | | |



California Department of Forestry
and Fire Protection
Interagency Report of Incident and Dispatch Action

Incident Number: 08-CALNF 001717
Incident Name: SODA 3
Event Number: 08002148

Detail Report-All Segments

| | | | | | | | |
|--|----------|----------|----------|----------|----------|---------|--|
| TRK12 | | | | | | | |
| ENR | DSP | ONS | RTQ | AIQ | | | |
| 21:38:19 | 21:38:19 | 22:00:28 | 1:33:21 | 2:34:00 | | | |
| TRN1438 | | | | | | | |
| DSP | ENR | ONS | AIQ | ONS | DSP | AIQ | |
| 21:48:29 | 22:00:51 | 22:22:44 | 23:11:36 | 23:12:12 | 23:12:12 | 1:33:29 | |
| VC15 | | | | | | | |
| ONS | DSP | RTQ | AIQ | | | | |
| 22:04:22 | 22:04:22 | 0:12:32 | 0:22:32 | | | | |
| VC16 | | | | | | | |
| ENR | DSP | ONS | RTQ | AIQ | | | |
| 21:53:27 | 21:53:27 | 22:04:52 | 0:12:32 | 0:22:36 | | | |
| VOL13 | | | | | | | |
| DSP | AIQ | | | | | | |
| 21:35:38 | 21:38:29 | | | | | | |
| VOL15 | | | | | | | |
| DSP | AIQ | | | | | | |
| 21:35:38 | 21:38:29 | | | | | | |
| WT15 | | | | | | | |
| DSP | ENR | ONS | RTQ | AIQ | | | |
| 21:41:34 | 21:55:38 | 21:59:50 | 0:06:05 | 0:22:32 | | | |
| WT16 | | | | | | | |
| DSP | ENR | ONS | RTQ | AIQ | | | |
| 21:35:38 | 21:52:34 | 22:05:03 | 1:21:12 | 1:31:42 | | | |
| Incident Remarks: | | | | | | | |
| 03/10/2008 21:50:33 GATE CODE #9999 JGAHAGAN | | | | | | | |



California Department of Forestry
and Fire Protection
Interagency Report of Incident and Dispatch Action

Incident Number: 08-CALNU 001717
Incident Name: SODA 3
Event Number: 08002148

Detail Report-All Segments

| | | | |
|--|---------------------|----------|----------|
| REC | 03/10/2008 21:32:40 | JNEAL | LNUCAD02 |
| LOCVER | 03/10/2008 21:34:38 | JNEAL | LNUCAD02 |
| ENFRY | 03/10/2008 21:34:41 | JNEAL | LNUCAD02 |
| SUGG | 03/10/2008 21:34:44 | | |
| Primary: B1414, E1472(ENG3)#2, E25(ENG1)#2, WT16(W/T1)#2, VOL13(VOL)#3, E12(ENG1)#4, VOL15(VOL)#6, P1422(PRV)#11 | | | |
| SUGDEF | 03/10/2008 21:34:44 | | |
| Level 1, Path: G 1 HCM, Path: G 1 TRN | | | |
| DSP | 03/10/2008 21:35:36 | JNEAL | LNUCAD02 |
| <none> --> SILVERADO TRL SODA_CA 64 | | | |
| FREQA | 03/10/2008 21:35:36 | JNEAL | LNUCAD02 |
| Command:NAPA CO FIRE:2 Primary Tactical:NAPA CO TAC Alternate Tactical:(none) | | | |
| TRUNIT | 03/10/2008 21:35:36 | JNEAL | LNUCAD02 |
| B1414 | | | |
| DSP | 03/10/2008 21:35:38 | JNEAL | LNUCAD02 |
| B1414 (BAR) E1472 (ENG3) E25 (ENG1) WT16 (W/T1) VOL13 (VOL) E12 (ENG1) VOL15 (VOL) P1422 (PRV) | | | |
| JURISDICTION NUMBER \$CAMEA000549 | | | |
| TRCN | 03/10/2008 21:35:38 | JNEAL | LNUCAD02 |
| Jurisdiction Number \$CAMEA000549 Created | | | |
| TRCN | 03/10/2008 21:35:38 | JNEAL | LNUCAD02 |
| Fire Number \$ONE00115 Created | | | |
| TRCN | 03/10/2008 21:35:38 | JNEAL | LNUCAD02 |
| Site Number \$CALNU001717 Created | | | |
| TRK2 | 03/10/2008 21:35:41 | JNEAL | LNUCAD02 |
| G/CMO | | | |
| AIQ | 03/10/2008 21:37:05 | JGABAGAN | LNUCAD03 |
| P1422 | | | |
| ENR | 03/10/2008 21:37:57 | JNEAL | LNUCAD02 |
| E12 | | | |
| FREQA | 03/10/2008 21:38:19 | JNEAL | LNUCAD02 |
| Command:NAPA CO FIRE:2 Primary Tactical:NAPA CO TAC Alternate Tactical:(none) | | | |
| DE | 03/10/2008 21:38:19 | JNEAL | LNUCAD02 |
| TRK12 (TRK2) | | | |
| AIQ | 03/10/2008 21:38:29 | JNEAL | LNUCAD02 |
| VOL13 VOL15 | | | |
| ENR | 03/10/2008 21:38:10 | JNEAL | LNUCAD02 |
| B1414 | | | |
| ENR | 03/10/2008 21:39:17 | JNEAL | LNUCAD02 |
| E1472 | | | |
| ENR | 03/10/2008 21:39:17 | JNEAL | LNUCAD02 |
| E25 | | | |
| DE | 03/10/2008 21:40:17 | JGABAGAN | LNUCAD03 |
| E15 (ENG1) | | | |
| FREQA | 03/10/2008 21:40:17 | JGABAGAN | LNUCAD03 |
| Command:NAPA CO FIRE:2 Primary Tactical:NAPA CO TAC Alternate Tactical:(none) | | | |
| MISC | 03/10/2008 21:40:31 | JNEAL | LNUCAD02 |
| per sp fully involved structure (command: M) | | | |
| STATUSX | 03/10/2008 21:40:38 | | |
| Unit WT16 Status timer expired after 5 MIN | | | |
| MISC | 03/10/2008 21:40:44 | JNEAL | LNUCAD02 |
| ch 16 enroute for wt 16 (command: M) | | | |
| MISC | 03/10/2008 21:41:05 | JNEAL | LNUCAD02 |
| B1414,start 2nd wt (command: M) | | | |



California Department of Forestry
and Fire Protection
Interagency Report of Incident and Dispatch Action

Incident Number: 08-CALNU 001717
Incident Name: SODA 3
Event Number: 08002148

Detail Report-All Segments

| | | | |
|---|---------------------|----------|----------|
| MISC | 03/10/2008 21:41:17 | JNEAL | LNUCAD02 |
| vol15 wt tones (command: M) | | | |
| FREQA | 03/10/2008 21:41:34 | JGABAGAN | LNUCAD03 |
| Command:NAPA CO FIRE:2 Primary Tactical:NAPA CO TAC Alternate Tactical:(none) | | | |
| DSP | 03/10/2008 21:41:34 | JGABAGAN | LNUCAD03 |
| WT15 (W/T1) | | | |
| MISC | 03/10/2008 21:41:43 | JGABAGAN | LNUCAD03 |
| B1414,START2ND WT (command: M) | | | |
| MISC | 03/10/2008 21:41:53 | JNEAL | LNUCAD02 |
| timer started at confirmation of structure (command: M) | | | |
| MISC | 03/10/2008 21:42:10 | JNEAL | LNUCAD02 |
| ch10 enroute for wt16 (command: M) | | | |
| MISC | 03/10/2008 21:46:14 | JNEAL | LNUCAD02 |
| JIN HOIT STARTING FOR PREVENTION (command: M) | | | |
| CHNG | 03/10/2008 21:46:21 | JGABAGAN | LNUCAD03 |
| Location: 5350 SILVERADO TRL ,SODA_CANYON ==> 2001 SODA CANYON RD ,SODA_CANYON /atom: N18 ==> | | | |
| N19:RespArea: N18 ==> N19: | | | |
| STATUSX | 03/10/2008 21:46:38 | | |
| Unit WT15 Status timer expired after 5 MIN | | | |
| MISC | 03/10/2008 21:46:47 | JNEAL | LNUCAD02 |
| B1414,start 2 additional engines (command: M) | | | |
| FREQA | 03/10/2008 21:47:26 | JNEAL | LNUCAD02 |
| Command:NAPA CO FIRE:2 Primary Tactical:NAPA CO TAC Alternate Tactical:(none) | | | |
| DE | 03/10/2008 21:47:27 | JNEAL | LNUCAD02 |
| RES15 (RES) | | | |
| MISC | 03/10/2008 21:47:38 | JGABAGAN | LNUCAD03 |
| B1414,START 2 MORE ENGINES / 2 ENGS STARTED FROM NAPA CITY (command: M) | | | |
| MISC | 03/10/2008 21:47:47 | JNEAL | LNUCAD02 |
| h30 advises off chimney rock (command: M) | | | |
| FREQA | 03/10/2008 21:48:28 | JGABAGAN | LNUCAD03 |
| Command:NAPA CO FIRE:2 Primary Tactical:NAPA CO TAC Alternate Tactical:(none) | | | |
| DSP | 03/10/2008 21:48:29 | JGABAGAN | LNUCAD03 |
| TRU1438 (TRK) | | | |
| CHNG | 03/10/2008 21:50:33 | JGABAGAN | LNUCAD03 |
| Remarks Entered: | | | |
| DE | 03/10/2008 21:50:59 | JGABAGAN | LNUCAD03 |
| E3 (ENG1) | | | |
| FREQA | 03/10/2008 21:50:59 | JGABAGAN | LNUCAD03 |
| Command:NAPA CO FIRE:2 Primary Tactical:NAPA CO TAC Alternate Tactical:(none) | | | |
| MISC | 03/10/2008 21:51:08 | JNEAL | LNUCAD02 |
| B1414,conf property 2001 soda canyon (command: M) | | | |
| FREQA | 03/10/2008 21:51:09 | JGABAGAN | LNUCAD03 |
| Command:NAPA CO FIRE:2 Primary Tactical:NAPA CO TAC Alternate Tactical:(none) | | | |
| DE | 03/10/2008 21:51:10 | JGABAGAN | LNUCAD03 |
| OXS252 (ENG1) | | | |
| MISC | 03/10/2008 21:52:16 | JNEAL | LNUCAD02 |
| B1414,making access w property owner marked road with fuse (command: M) | | | |
| ENR | 03/10/2008 21:52:34 | JNEAL | LNUCAD02 |
| WT16 | | | |
| FREQA | 03/10/2008 21:52:53 | JNEAL | LNUCAD02 |
| Command:NAPA CO FIRE:2 Primary Tactical:NAPA CO TAC Alternate Tactical:(none) | | | |
| DE | 03/10/2008 21:52:53 | JNEAL | LNUCAD02 |
| E216 (ENG3) | | | |
| FREQA | 03/10/2008 21:52:58 | JNEAL | LNUCAD02 |
| <none> --> BIERMANN, BARRY | | | |



California Department of Forestry
and Fire Protection
Interagency Report of Incident and Dispatch Action

Incident Number: 08-CALNU 001717
Incident Name: SODA 3
Event Number: 08002148

Detail Report-All Segments

| | | | | |
|---|------------|----------|-----------|----------|
| ONS | 03/10/2008 | 21:52:58 | JNEAL | LNUCAD02 |
| B1414 | | | | |
| MISC | 03/10/2008 | 21:53:14 | JNEAL | LNUCAD02 |
| B1414,fully inv single story residential (command: M) | | | | |
| CIN | 03/10/2008 | 21:53:14 | JGARHAGAN | LNUCAD03 |
| SILVERADO TRL SODA_CA 64 --> SODA 3 | | | | |
| FREQA | 03/10/2008 | 21:53:27 | JGARHAGAN | LNUCAD03 |
| Command:NAPA CO FIRE:2 Primary Tactical:NAPA CO TAC Alternate Tactical:(none) | | | | |
| DE | 03/10/2008 | 21:53:27 | JGARHAGAN | LNUCAD03 |
| VC16 (CHF) | | | | |
| STATUSX | 03/10/2008 | 21:53:32 | | |
| Unit TRN1438 Status timer expired after 5 MIN | | | | |
| MISC | 03/10/2008 | 21:55:24 | JNEAL | LNUCAD02 |
| 20 min time check (command: M) | | | | |
| ENR | 03/10/2008 | 21:55:38 | JNEAL | LNUCAD02 |
| WT15 | | | | |
| MISC | 03/10/2008 | 21:55:44 | JGARHAGAN | LNUCAD03 |
| 20 MIN TIMER (command: M) | | | | |
| ONS | 03/10/2008 | 21:56:47 | JGARHAGAN | LNUCAD03 |
| E25 | | | | |
| ONS | 03/10/2008 | 21:57:20 | JGARHAGAN | LNUCAD03 |
| ONS252 | | | | |
| MISC | 03/10/2008 | 21:58:46 | JNEAL | LNUCAD02 |
| B1414,powerlines down (command: M) | | | | |
| MISC | 03/10/2008 | 21:59:46 | JNEAL | LNUCAD02 |
| pge requested (command: M) | | | | |
| ONS | 03/10/2008 | 21:59:50 | JGARHAGAN | LNUCAD03 |
| WT15 | | | | |
| ONS | 03/10/2008 | 22:00:20 | JNEAL | LNUCAD02 |
| E12 | | | | |
| ONS | 03/10/2008 | 22:00:28 | JNEAL | LNUCAD02 |
| TRK12 | | | | |
| ATQ | 03/10/2008 | 22:00:29 | JGARHAGAN | LNUCAD03 |
| E216 | | | | |
| FREQA | 03/10/2008 | 22:00:36 | JGARHAGAN | LNUCAD03 |
| Command:NAPA CO FIRE:2 Primary Tactical:NAPA CO TAC Alternate Tactical:(none) | | | | |
| DE | 03/10/2008 | 22:00:36 | JGARHAGAN | LNUCAD03 |
| E213 (ENG3) | | | | |
| ONS | 03/10/2008 | 22:00:41 | JNEAL | LNUCAD02 |
| E15 | | | | |
| MISC | 03/10/2008 | 22:00:47 | JGARHAGAN | LNUCAD03 |
| ALL UNITS ACK LINKS DOWN (command: M) | | | | |
| ENR | 03/10/2008 | 22:00:51 | JGARHAGAN | LNUCAD03 |
| TRN1438 | | | | |
| MISC | 03/10/2008 | 22:00:51 | JNEAL | LNUCAD02 |
| all incoming units ack powerlines down (command: M) | | | | |
| ONS | 03/10/2008 | 22:02:07 | JNEAL | LNUCAD02 |
| E3 | | | | |
| ONS | 03/10/2008 | 22:02:13 | JBRADLEY | LNUCAD01 |
| E213 | | | | |
| ONS | 03/10/2008 | 22:02:35 | JNEAL | LNUCAD02 |
| RES15 | | | | |
| FREQA | 03/10/2008 | 22:04:22 | JGARHAGAN | LNUCAD03 |
| Command:NAPA CO FIRE:2 Primary Tactical:NAPA CO TAC Alternate Tactical:(none) | | | | |
| DOS | 03/10/2008 | 22:04:22 | JGARHAGAN | LNUCAD03 |
| VC15 (CHF) | | | | |



California Department of Forestry
and Fire Protection
Interagency Report of Incident and Dispatch Action

Incident Number: 08-CALNU 001717
Incident Name: SODA 3
Event Number: 08002148

Detail Report-All Segments

| | | | | |
|---|------------|----------|-----------|----------|
| ONS | 03/10/2008 | 22:04:52 | JNEAL | LNUCAD02 |
| VC16 | | | | |
| ONS | 03/10/2008 | 22:05:03 | JGARHAGAN | LNUCAD03 |
| WT16 | | | | |
| ONS | 03/10/2008 | 22:05:48 | JGARHAGAN | LNUCAD03 |
| E1472 | | | | |
| MISC | 03/10/2008 | 22:06:04 | JNEAL | LNUCAD02 |
| B1414,fire also involving chicken coop (command: M) | | | | |
| MISC | 03/10/2008 | 22:13:44 | JGARHAGAN | LNUCAD03 |
| B1414,ALL CLEAR (command: M) | | | | |
| MISC | 03/10/2008 | 22:16:29 | JGARHAGAN | LNUCAD03 |
| 2ND 20 MINUTE TIMER (command: M) | | | | |
| MISC | 03/10/2008 | 22:17:25 | JBRADLEY | LNUCAD01 |
| 30 MIN ETA FOR PGE (command: M) | | | | |
| MISC | 03/10/2008 | 22:21:15 | JBRADLEY | LNUCAD01 |
| B1414,STILL ACTIVE FIRE (command: M) | | | | |
| FREQA | 03/10/2008 | 22:21:34 | JGARHAGAN | LNUCAD03 |
| Command:NAPA CO FIRE:2 Primary Tactical:NAPA CO TAC Alternate Tactical:(none) | | | | |
| DSP | 03/10/2008 | 22:21:35 | JGARHAGAN | LNUCAD03 |
| E513 (ESU) | | | | |
| ONS | 03/10/2008 | 22:22:44 | JBRADLEY | LNUCAD01 |
| TRN1438 | | | | |
| STATUSX | 03/10/2008 | 22:26:38 | | |
| Unit E513 Status timer expired after 5 MIN | | | | |
| FREQA | 03/10/2008 | 22:34:34 | JGARHAGAN | LNUCAD03 |
| Command:NAPA CO FIRE:2 Primary Tactical:NAPA CO TAC Alternate Tactical:(none) | | | | |
| DOS | 03/10/2008 | 22:34:34 | JGARHAGAN | LNUCAD03 |
| B1416 (BAT) | | | | |
| ENR | 03/10/2008 | 22:37:27 | JGARHAGAN | LNUCAD03 |
| E513 | | | | |
| MISC | 03/10/2008 | 22:38:39 | JGARHAGAN | LNUCAD03 |
| 3RD 20 MIN TIMER (command: M) | | | | |
| MISC | 03/10/2008 | 22:38:45 | JGARHAGAN | LNUCAD03 |
| B1414,REQ REBAS (command: M) | | | | |
| ONS | 03/10/2008 | 22:49:04 | JGARHAGAN | LNUCAD03 |
| E513 | | | | |
| MISC | 03/10/2008 | 23:00:53 | JGARHAGAN | LNUCAD03 |
| 4TH 20 MIN TIMER / STOP TIMER PER B1414 (command: M) | | | | |
| FIRESTAT | 03/10/2008 | 23:01:09 | JGARHAGAN | LNUCAD03 |
| Fire status set to CONT | | | | |
| ATQ | 03/10/2008 | 23:11:36 | JBRADLEY | LNUCAD02 |
| TRN1438 | | | | |
| FREQA | 03/10/2008 | 23:12:11 | JBRADLEY | LNUCAD02 |
| Command:NAPA CO FIRE:2 Primary Tactical:NAPA CO TAC Alternate Tactical:(none) | | | | |
| DOS | 03/10/2008 | 23:12:12 | JBRADLEY | LNUCAD02 |
| TRN1438 (TRN) | | | | |
| ATQ | 03/10/2008 | 23:32:19 | JBRADLEY | LNUCAD02 |
| E3 | | | | |
| RTQ | 03/11/2008 | 0:06:05 | JBRADLEY | LNUCAD02 |
| WT15 | | | | |
| RTQ | 03/11/2008 | 0:11:49 | JBRADLEY | LNUCAD02 |
| E513 | | | | |
| RTQ | 03/11/2008 | 0:12:32 | JBRADLEY | LNUCAD02 |
| VC15 | | | | |
| RTQ | 03/11/2008 | 0:12:32 | JBRADLEY | LNUCAD02 |
| VC16 | | | | |



California Department of Forestry
and Fire Protection
Interagency Report of Incident and Dispatch Action

Incident Number: 08-CALHU 001717
Incident Name: SODA 3
Event Number: 08002148

Detail Report-All Segments

| | | | | |
|---|------------|---------|----------|----------|
| RTQ | 03/11/2008 | 0:15:58 | JBRADLEY | LNUCAD02 |
| OKS252 | | | | |
| AIG | 03/11/2008 | 0:22:32 | JBRADLEY | LNUCAD02 |
| VC15 WF15 | | | | |
| XIQ | 03/11/2008 | 0:22:36 | JBRADLEY | LNUCAD02 |
| VC16 | | | | |
| AIG | 03/11/2008 | 0:22:41 | JBRADLEY | LNUCAD02 |
| OKS252 | | | | |
| STATUSX | 03/11/2008 | 0:41:50 | | |
| Unit E213 Status timer expired after 30 MIN | | | | |
| AIG | 03/11/2008 | 0:44:22 | JBRADLEY | LNUCAD02 |
| B1416 | | | | |
| AIG | 03/11/2008 | 0:55:27 | JBRADLEY | LNUCAD02 |
| E213 | | | | |
| RTQ | 03/11/2008 | 1:17:23 | JBRADLEY | LNUCAD02 |
| RES15 | | | | |
| RTQ | 03/11/2008 | 1:21:12 | JBRADLEY | LNUCAD02 |
| WF16 | | | | |
| AIG | 03/11/2008 | 1:31:42 | JBRADLEY | LNUCAD02 |
| WF16 | | | | |
| RTQ | 03/11/2008 | 1:32:53 | JBRADLEY | LNUCAD02 |
| E213 | | | | |
| RTQ | 03/11/2008 | 1:33:21 | JBRADLEY | LNUCAD02 |
| TRK12 | | | | |
| AIG | 03/11/2008 | 1:33:29 | JBRADLEY | LNUCAD02 |
| TRK1438 | | | | |
| AIG | 03/11/2008 | 1:42:05 | JBRADLEY | LNUCAD02 |
| E15 | | | | |
| AIG | 03/11/2008 | 1:42:54 | JBRADLEY | LNUCAD02 |
| E213 | | | | |
| AIG | 03/11/2008 | 1:45:13 | JBRADLEY | LNUCAD02 |
| B1414 | | | | |
| FRUNIT | 03/11/2008 | 1:45:17 | JBRADLEY | LNUCAD02 |
| E25 | | | | |
| AIG | 03/11/2008 | 1:46:59 | JBRADLEY | LNUCAD02 |
| RES15 | | | | |
| STATUSX | 03/11/2008 | 2:03:23 | | |
| Unit TRK12 Status timer expired after 30 MIN | | | | |
| RTQ | 03/11/2008 | 2:18:20 | JBRADLEY | LNUCAD02 |
| E12 | | | | |
| AIG | 03/11/2008 | 2:34:00 | JBRADLEY | LNUCAD02 |
| E12 TRK12 | | | | |
| RTQ | 03/11/2008 | 3:05:15 | JBRADLEY | LNUCAD02 |
| E25 | | | | |
| AIG | 03/11/2008 | 3:15:48 | JBRADLEY | LNUCAD02 |
| E25 | | | | |
| FRUNIT | 03/11/2008 | 3:45:18 | JBRADLEY | LNUCAD02 |
| E1472 | | | | |
| FRFNAMC | 03/11/2008 | 4:15:18 | JBRADLEY | LNUCAD02 |
| BIERHANN, BARRY --> PRIVATE | | | | |
| MISC | 03/11/2008 | 8:07:17 | JBRADLEY | LNUCAD02 |
| NAPA CITY HAS 2 INVESTIGATORS TO ASSIST, 30-45 MIN ETA (command: M) | | | | |
| FRQA | 03/11/2008 | 8:15:04 | JGARAGAN | LNUCAD03 |
| Command:NAPA CO FIRE:2 Primary Tactical:NAPA CO TAC Alternate Tactical:(none) | | | | |
| DE | 03/11/2008 | 8:15:05 | JGARAGAN | LNUCAD03 |
| E25 (ENG1) | | | | |



California Department of Forestry
and Fire Protection
Interagency Report of Incident and Dispatch Action

Incident Number: 08-CALHU 001717
Incident Name: SODA 3
Event Number: 08002148

Detail Report-All Segments

| | | | | |
|---|------------|----------|----------|----------|
| DSF | 03/11/2008 | 8:25:58 | JGARAGAN | LNUCAD03 |
| DEL3 (CRAWL) | | | | |
| FRQA | 03/11/2008 | 8:25:58 | JGARAGAN | LNUCAD03 |
| Command:NAPA CO FIRE:2 Primary Tactical:NAPA CO TAC Alternate Tactical:(none) | | | | |
| STATUSX | 03/11/2008 | 8:31:01 | | |
| Unit DEL3 Status timer expired after 5 MIN | | | | |
| STATUSX | 03/11/2008 | 8:45:07 | | |
| Unit E25 Status timer expired after 30 MIN | | | | |
| ONS | 03/11/2008 | 8:46:36 | JGARAGAN | LNUCAD03 |
| E25 | | | | |
| ENR | 03/11/2008 | 9:04:47 | JGARAGAN | LNUCAD03 |
| DEL3 | | | | |
| RTQ | 03/11/2008 | 9:33:57 | RPALLESE | LNUCAD04 |
| DEL3 | | | | |
| RTQ | 03/11/2008 | 9:45:57 | JGARAGAN | LNUCAD03 |
| E25 | | | | |
| AIG | 03/11/2008 | 9:46:00 | JGARAGAN | LNUCAD03 |
| DEL3 | | | | |
| MISC | 03/11/2008 | 10:05:23 | RPALLESE | LNUCAD04 |
| AS FER B1414 EST DAMAGE \$400,000. (command: M) | | | | |
| STATUSX | 03/11/2008 | 10:16:01 | | |
| Unit E25 Status timer expired after 30 MIN | | | | |
| AIG | 03/11/2008 | 10:41:30 | EMERCADO | LNUCAD01 |
| E25 | | | | |
| RTQ | 03/11/2008 | 15:54:05 | JNEAL | LNUCAD02 |
| E1472 | | | | |
| AIG | 03/11/2008 | 16:10:47 | JNEAL | LNUCAD02 |
| E1472 | | | | |
| AAC | 03/11/2008 | 16:10:47 | JNEAL | LNUCAD02 |
| CLOSE | 03/11/2008 | 16:19:03 | JNEAL | LNUCAD02 |
| ROPEN | 03/15/2008 | 11:30:31 | RPALLESE | LNUCAD03 |
| SUGDEF | 03/15/2008 | 11:30:34 | | |
| Level 1, Path: G 1 PRV, Path: G 1 NCFM, Path: G 1 TRN | | | | |
| HUGO | 03/15/2008 | 11:30:34 | | |
| Primary: B1407, VOL13[VOL]#1, E1472[ENG]#2, E25[ENG]#2, WT16[W/2]#2, E12[ENG]#3, VOL16[VOL]#7 | | | | |
| FRQA | 03/15/2008 | 11:31:07 | RPALLESE | LNUCAD03 |
| Command:NAPA CO FIRE:2 Primary Tactical:NAPA CO TAC Alternate Tactical:(none) | | | | |
| DSF | 03/15/2008 | 11:31:07 | RPALLESE | LNUCAD03 |
| E25 (ENG1) | | | | |
| FRUNIT | 03/15/2008 | 11:31:07 | RPALLESE | LNUCAD03 |
| E25 | | | | |
| MISC | 03/15/2008 | 11:32:35 | RPALLESE | LNUCAD03 |
| REPORT OF SMOKE IN THE SAME LOCATION AS LAST WEEKS SF (command: M) | | | | |
| ENR | 03/15/2008 | 11:34:31 | RPALLESE | LNUCAD03 |
| E25 | | | | |
| ONS | 03/15/2008 | 11:54:21 | RPALLESE | LNUCAD03 |
| E25 | | | | |
| RTQ | 03/15/2008 | 11:54:24 | RPALLESE | LNUCAD03 |
| E25 | | | | |
| MISC | 03/15/2008 | 11:54:32 | MSELET | LNUCAD04 |
| E25,NOTHING SHOWING (command: M) | | | | |
| STATUSX | 03/15/2008 | 12:24:23 | | |
| Unit E25 Status timer expired after 30 MIN | | | | |



California Department of Forestry
and Fire Protection
Interagency Report of Incident and Dispatch Action

Incident Number: 06-CALNU 001717
Incident Name: SODA 3
Event Number: 08002148

Detail Report-All Segments

| | | | |
|-------------|---------------------|----------|----------|
| FRNAME | 03/15/2008 12:29:05 | MSEIAMI | LNUCAD04 |
| PRIVETT --> | JOHNSON | | |
| FRNAME | 03/15/2008 12:29:10 | MSEIAMI | LNUCAD04 |
| JOHNSON --> | JONES | | |
| AIQ | 03/15/2008 12:29:16 | RPALLESE | LNUCAD03 |
| E25 | | | |
| AAC | 03/15/2008 12:29:16 | RPALLESE | LNUCAD03 |
| CLOSE | 03/15/2008 12:29:36 | RPALLESE | LNUCAD03 |



California Department of Forestry
and Fire Protection
Interagency Report of Incident and Dispatch Action

Incident Number: 08-CALNU 005694
Incident Name: SODA
Event Number: 08006646

Detail Report-All Segments

| | | | |
|--------------------------|---|-----------------------------|----------|
| <u>Incident Location</u> | | <u>Incident Status:</u> CLS | |
| Location: | ATLAS PEAK VINEYARDS @ 3700 SODA CANYON RD ,SODA_CANYON | Apartment: | |
| Lo Cross: | OLD FOSS VALLEY RD | Hi Cross: | DEAD-END |
| City: | SODA_CANYO | County: | NAPA |
| Loc Com: | | Map Page: | 389_F6 |
| Latitude: | 38.450649 | Agency: | CANFA |
| Longitude: | -122.297774 | Jurisdiction: | CANPA |
| Legal: | 15_T07N_R04W_M | DFA Agency: | CALNU |
| UTM: | 10 561275 4256051 | Dispatch Zone: | 9 |
| | | Battalion: | 1416 |
| | | Resp. Area: | N26 |
| | | Atom: | N26 |
| LEGAL | 15_T07N_R04W_M | | 0 |

Reporting Party Information

| | | |
|--------------|---------------|---------|
| Caller Name: | Caller Phone: | 3339009 |
| Caller Loc: | Call Source: | 911 |

Incident Type/Response Information

| | | | |
|-----------------|----------------|-----------------|------|
| Incident Type: | FIRE, WILDLAND | Response Plan: | FWS6 |
| Dispatch Level: | 8 | Response Level: | 1 |

Incident Date/Time Summary

| | | | |
|---------------------|---------------------|--------------|-----------------|
| Incident Call Rec.: | 07/17/2008 7:59:04 | Personnel ID | CAD Workstation |
| Incident Keystroke: | 07/17/2008 7:59:05 | | |
| Incident Entry: | 07/17/2008 8:00:36 | MCRABYRE | LNUCAD03 |
| Incident Dispatch: | 07/17/2008 8:02:09 | MCRABYRE | LNUCAD03 |
| Incident Closed: | 07/17/2008 12:23:40 | | |

Fire Information

| | | | | | |
|----------------------|------------|-------------|---------|----------|----------|
| Status: | Contained: | Controlled: | | | |
| <u>Time Summary:</u> | | | | | |
| HXL | DSP | ENR | ONS | AAC | CLS |
| 8:00.36 | 8:02.09 | 8:07.28 | 8:20.48 | 12:23.07 | 12:23.40 |



Detail Report-All Segments

| Unit Status Details | | | | | | | |
|---------------------|----------|---------|---------|----------|----------|----------|--|
| AA140 | | | | | | | |
| DSP | AIQ | | | | | | |
| 8:02:05 | 8:03:04 | | | | | | |
| B1414 | | | | | | | |
| DSP | ENR | ONS | AIQ | | | | |
| 8:02:05 | 8:07:28 | 8:20:48 | 8:51:22 | | | | |
| B1421 | | | | | | | |
| DSP | ENR | ONS | AIQ | | | | |
| 8:10:14 | 8:10:14 | 8:20:51 | 8:36:12 | | | | |
| C104 | | | | | | | |
| DSP | AIQ | | | | | | |
| 8:02:06 | 8:20:56 | | | | | | |
| D1442 | | | | | | | |
| DSP | ENR | RTQ | AIQ | | | | |
| 8:02:08 | 8:08:38 | 8:22:52 | 9:05:19 | | | | |
| D1446 | | | | | | | |
| DSP | ENR | RTQ | AIQ | | | | |
| 8:02:09 | 8:09:00 | 8:23:00 | 8:37:28 | | | | |
| E1467 | | | | | | | |
| DSP | ENR | RTQ | AIQ | | | | |
| 8:02:08 | 8:08:29 | 8:24:09 | 8:37:28 | | | | |
| E1472 | | | | | | | |
| DSP | ENR | ACK | RTQ | AIQ | | | |
| 8:02:08 | 8:07:57 | 8:20:36 | 8:23:46 | 8:25:38 | | | |
| E213 | | | | | | | |
| DSP | ENR | ACK | ONS | RTQ | AIQ | | |
| 8:02:07 | 8:07:48 | 8:20:33 | 8:25:32 | 11:00:47 | 12:10:26 | | |
| E216 | | | | | | | |
| DSP | ENR | RTQ | AIQ | | | | |
| 8:12:11 | 8:12:11 | 8:21:01 | 8:26:25 | | | | |
| E25 | | | | | | | |
| DSP | ENR | ACK | ENR | ONS | AOS | RTQ | |
| 8:02:07 | 8:07:46 | 8:20:31 | 8:26:46 | 8:29:37 | 8:37:02 | 11:00:47 | |
| AV | | | | | | | |
| 11:08:42 | | | | | | | |
| E316 | | | | | | | |
| DSP | ENR | RTQ | AIQ | | | | |
| 8:02:08 | 8:08:21 | 8:21:13 | 8:34:29 | | | | |
| E318 | | | | | | | |
| DSP | ENR | RTQ | ENR | ACK | ENR | ONS | |
| 8:02:09 | 8:08:21 | 8:21:22 | 8:22:06 | 8:23:33 | 8:26:46 | 8:31:23 | |
| RTQ | AIQ | | | | | | |
| 11:00:47 | 12:23:07 | | | | | | |
| KON4 | | | | | | | |
| DSP | ENR | RTQ | AIQ | | | | |
| 8:02:09 | 8:17:36 | 8:23:10 | 8:28:20 | | | | |



Detail Report-All Segments

| | | | | | | | |
|-------------------|----------|---------|--|--|--|--|----------|
| T71 | | | | | | | |
| DSP | AIQ | | | | | | |
| 8:02:05 | 8:03:04 | | | | | | |
| T86 | | | | | | | |
| DSP | AIQ | | | | | | |
| 8:02:06 | 8:03:04 | | | | | | |
| T90 | | | | | | | |
| DSP | AIQ | | | | | | |
| 8:02:06 | 8:03:04 | | | | | | |
| VCC13 | | | | | | | |
| DSP | ENR | RTQ | AIQ | | | | |
| 8:13:20 | 8:13:20 | 8:22:38 | 8:37:37 | | | | |
| VOL13 | | | | | | | |
| DSP | AIQ | | | | | | |
| 8:02:07 | 8:18:10 | | | | | | |
| VOL16 | | | | | | | |
| DSP | AIQ | | | | | | |
| 8:02:07 | 8:21:02 | | | | | | |
| HT16 | | | | | | | |
| DSP | AIQ | | | | | | |
| 8:02:07 | 8:21:05 | | | | | | |
| Incident Remarks: | | | | | | | |
| 07/17/2008 | 8:00:36 | A | | | | | MCRANDRE |
| 07/17/2008 | 8:07:37 | | caller from 3497 soda canyon rd nick vasos & 3201 Soda Canyon rd charles 477-2428 | | | | JETERASE |
| 07/17/2008 | 8:14:56 | | Multi Reports with structures threaten. | | | | ESMITH |
| 07/17/2008 | 8:24:26 | | B1414 - 3700 blk of soda canyon, by the winrey, reported small spot along the roadway, frist 2 engines go to the fire through the gate | | | | ESMITH |
| 07/17/2008 | 8:25:20 | | less than a 1/4 acres c-ontinus in 3 engines | | | | ESMITH |
| 07/17/2008 | 8:38:01 | | E213 and E318 30 to 1 hour commitment, poss. power surge, no lines our down but people are notified, PG IE A scene | | | | ESMITH |
| 07/17/2008 | 8:51:32 | | e25 IC - B1414 AVA | | | | ESMITH |
| 07/17/2008 | 11:01:16 | | Incident terminated | | | | ESMITH |
| 07/17/2008 | 11:33:08 | | less than a 1/4 acre | | | | ESMITH |



California Department of Forestry
and Fire Protection
Interagency Report of Incident and Dispatch Action

Incident Number: 08-CALNU 005694
Incident Name: SODA
Event Number: 08006646

Detail Report-All Segments

| | | | | |
|---|------------|---------|----------|----------|
| REC | 07/17/2008 | 7:59:04 | MCRABTRE | LNUCAD03 |
| LOCVER | 07/17/2008 | 8:00:32 | MCRABTRE | LNUCAD03 |
| ENTRY | 07/17/2008 | 8:00:36 | MCRABTRE | LNUCAD03 |
| SUGG | 07/17/2008 | 8:00:41 | | |
| Nearby: T56.X[A/T3]#1, ERK1.X[ENG1]#12, E1453.XT[ENG3]#24 | | | | |
| SUGDEF | 07/17/2008 | 8:00:41 | | |
| Level 1, Path: G 1 CRW | | | | |
| SUGG | 07/17/2008 | 8:00:41 | | |
| Primary: E1414, A140[A/A]#1, T71[A/T3]#1, T86[A/T3]#1, T90[A/T2]#2, C104.[[HEL2]]#3, E213.X[ENG3]#2, E25.[[ENG1]]#2, W216[W/T1]#2, VOL13[VOL]#3, VOL16[VOL]#7, E1472.+X[ENG3]#11, D1442[DOZ2]#11, E316.+X[ENG3]#12, E1467.+[ENG3]#18, D1446[DOZ2]#18, E318.X[ENG3]#19, K0H4[CRW]#24 | | | | |
| EXPIRE | 07/17/2008 | 8:01:40 | | |
| Pending event expired after 1 MIN | | | | |
| FRQA | 07/17/2008 | 8:02:04 | ESMITH | LNUCAD01 |
| Command:NAPA CO FIRE:2 Primary Tactical:NAPA CO TAC Alternate Tactical:(none) | | | | |
| DSP | 07/17/2008 | 8:02:04 | ESMITH | LNUCAD01 |
| <none> --> ATLAS PEAK VINEYARDS SODA | | | | |
| FRUNIT | 07/17/2008 | 8:02:09 | ESMITH | LNUCAD01 |
| B1414 | | | | |
| DSP | 07/17/2008 | 8:02:09 | ESMITH | LNUCAD01 |
| E1414 (BAT) A140 (A/A) T71 (A/T3) T86 (A/T3) T90 (A/T2) C104 (HEL2) E213 (ENG3) E25 (ENG1) W216 (W/T1) VOL13 (VOL) VOL16 (VOL) E1472 (ENG3) D1442 (DOZ2) E316 (ENG3) E1467 (ENG3) D1446 (DOZ2) E318 (ENG3) K0H4 (CRW) JURISDICTION NUMBER SCANPA001487 | | | | |
| INCH | 07/17/2008 | 8:02:09 | ESMITH | LNUCAD01 |
| Jurisdiction Number SCANPA001487 Created | | | | |
| INCH | 07/17/2008 | 8:02:09 | ESMITH | LNUCAD01 |
| File Number 808E0643 Created | | | | |
| INCH | 07/17/2008 | 8:02:09 | ESMITH | LNUCAD01 |
| Site Number \$CALNU005694 Created | | | | |
| TRNS | 07/17/2008 | 8:02:13 | ESMITH | LNUCAD01 |
| G/CMD | | | | |
| AIC | 07/17/2008 | 8:03:04 | RPALLESE | LNUCAD04 |
| A140 T90 T71 T86 | | | | |
| CZN | 07/17/2008 | 8:03:29 | MCRABTRE | LNUCAD03 |
| ATLAS PEAK VINEYARDS SODA --> SODA | | | | |
| INCMT | 07/17/2008 | 8:03:36 | MCRABTRE | LNUCAD03 |
| NAP CO TAC | | | | |
| INCMT | 07/17/2008 | 8:06:02 | MCRABTRE | LNUCAD03 |
| WHITE 2 | | | | |
| STATUSX | 07/17/2008 | 8:07:09 | | |
| Unit B1414 Status timer expired after 5 MIN | | | | |
| STATUSX | 07/17/2008 | 8:07:09 | | |
| Unit C104 Status timer expired after 5 MIN | | | | |
| STATUSX | 07/17/2008 | 8:07:09 | | |
| Unit D1442 Status timer expired after 5 MIN | | | | |
| STATUSX | 07/17/2008 | 8:07:10 | | |
| Unit E1467 Status timer expired after 5 MIN | | | | |
| STATUSX | 07/17/2008 | 8:07:10 | | |
| Unit D1446 Status timer expired after 5 MIN | | | | |
| STATUSX | 07/17/2008 | 8:07:10 | | |
| Unit E1472 Status timer expired after 5 MIN | | | | |
| STATUSX | 07/17/2008 | 8:07:11 | | |
| Unit E25 Status timer expired after 5 MIN | | | | |



California Department of Forestry
and Fire Protection
Interagency Report of Incident and Dispatch Action

Incident Number: 08-CALNU 005694
Incident Name: SODA
Event Number: 08006646

Detail Report-All Segments

| | | | | |
|--|------------|---------|----------|----------|
| STATUSX | 07/17/2008 | 8:07:11 | | |
| Unit E213 Status timer expired after 5 MIN | | | | |
| STATUSX | 07/17/2008 | 8:07:12 | | |
| Unit E316 Status timer expired after 5 MIN | | | | |
| STATUSX | 07/17/2008 | 8:07:12 | | |
| Unit E318 Status timer expired after 5 MIN | | | | |
| STATUSX | 07/17/2008 | 8:07:12 | | |
| Unit K0H4 Status timer expired after 5 MIN | | | | |
| STATUSX | 07/17/2008 | 8:07:13 | | |
| Unit VOL13 Status timer expired after 5 MIN | | | | |
| STATUSX | 07/17/2008 | 8:07:13 | | |
| Unit W216 Status timer expired after 5 MIN | | | | |
| STATUSX | 07/17/2008 | 8:07:13 | | |
| Unit VOL16 Status timer expired after 5 MIN | | | | |
| ENR | 07/17/2008 | 8:07:28 | ESMITH | LNUCAD01 |
| B1414 | | | | |
| SUFF | 07/17/2008 | 8:07:37 | JFETERSE | LNUCAD02 |
| ENR | 07/17/2008 | 8:07:46 | ESMITH | LNUCAD01 |
| E25 | | | | |
| ENR | 07/17/2008 | 8:07:48 | ESMITH | LNUCAD01 |
| E213 | | | | |
| ENR | 07/17/2008 | 8:07:57 | ESMITH | LNUCAD01 |
| E1472 | | | | |
| ENR | 07/17/2008 | 8:08:21 | ESMITH | LNUCAD01 |
| E316 | | | | |
| ENR | 07/17/2008 | 8:08:21 | ESMITH | LNUCAD01 |
| E318 | | | | |
| ENR | 07/17/2008 | 8:08:29 | ESMITH | LNUCAD01 |
| E1467 | | | | |
| ENR | 07/17/2008 | 8:08:38 | ESMITH | LNUCAD01 |
| D1442 | | | | |
| ENR | 07/17/2008 | 8:09:00 | ESMITH | LNUCAD01 |
| D1446 | | | | |
| FRQA | 07/17/2008 | 8:10:13 | MCRABTRE | LNUCAD03 |
| Command:NAPA CO FIRE:2 Primary Tactical:NAPA CO TAC Alternate Tactical:(none) | | | | |
| DE | 07/17/2008 | 8:10:14 | MCRABTRE | LNUCAD03 |
| B1421 (BAT) | | | | |
| FRQU | 07/17/2008 | 8:10:33 | JFETERSE | LNUCAD02 |
| Command: NAPA CO FIRE/2 (Tx:154.960 Rx:154.415) => LCL E/2 (Tx:159.315 Rx:151.340) | | | | |
| FRQU | 07/17/2008 | 8:10:33 | JFETERSE | LNUCAD02 |
| TACTICAL: NAPA CO TAC (Tx:154.325 Rx:154.325) => WHITE 2 (Tx:154.265 Rx:154.265) | | | | |
| FRQA | 07/17/2008 | 8:12:10 | MCRABTRE | LNUCAD03 |
| Command:LCL E:2 Primary Tactical:WHITE 2 Alternate Tactical:(none) | | | | |
| DE | 07/17/2008 | 8:12:11 | MCRABTRE | LNUCAD03 |
| E216 (ENG3) | | | | |
| MISC | 07/17/2008 | 8:12:57 | MCRABTRE | LNUCAD03 |
| B1414, TOP OF SODA CANYON CLEAR OF TOG (command: M) | | | | |
| DE | 07/17/2008 | 8:13:20 | MCRABTRE | LNUCAD03 |
| VC213 (CHF) | | | | |
| FRQA | 07/17/2008 | 8:13:20 | MCRABTRE | LNUCAD03 |
| Command:LCL E:2 Primary Tactical:WHITE 2 Alternate Tactical:(none) | | | | |
| CHRU | 07/17/2008 | 8:14:56 | ESMITH | LNUCAD01 |
| Remarks Entered: | | | | |
| ENR | 07/17/2008 | 8:17:36 | ESMITH | LNUCAD01 |
| K0H4 | | | | |



California Department of Forestry
and Fire Protection
Interagency Report of Incident and Dispatch Action

Incident Number: 08-CALNU 005694
Incident Name: SODA
Event Number: 08006646

Detail Report-All Segments

| | | | | |
|----------------------------|------------|---------|----------|----------|
| AIQ | 07/17/2008 | 8:18:10 | JPETERSE | LNUCAD02 |
| VOL13 | | | | |
| ACK | 07/17/2008 | 8:20:31 | JPETERSE | LNUCAD02 |
| E25 | | | | |
| ACK | 07/17/2008 | 8:20:33 | JPETERSE | LNUCAD02 |
| E213 | | | | |
| ACK | 07/17/2008 | 8:20:36 | JPETERSE | LNUCAD02 |
| E1472 | | | | |
| ONS | 07/17/2008 | 8:20:48 | JPETERSE | LNUCAD02 |
| B1414 | | | | |
| FRPNAME | 07/17/2008 | 8:20:48 | JPETERSE | LNUCAD02 |
| <none> --> BIERMANN, BARRY | | | | |
| ONS | 07/17/2008 | 8:20:51 | ESMITH | LNUCAD01 |
| B1421 | | | | |
| AIQ | 07/17/2008 | 8:20:58 | JPETERSE | LNUCAD02 |
| C104 | | | | |
| RFQ | 07/17/2008 | 8:21:01 | ESMITH | LNUCAD01 |
| E216 | | | | |
| AIQ | 07/17/2008 | 8:21:02 | JPETERSE | LNUCAD02 |
| VOL16 | | | | |
| AIQ | 07/17/2008 | 8:21:05 | JPETERSE | LNUCAD02 |
| WF16 | | | | |
| RFQ | 07/17/2008 | 8:21:13 | ESMITH | LNUCAD01 |
| E316 | | | | |
| RFQ | 07/17/2008 | 8:21:22 | ESMITH | LNUCAD01 |
| E318 | | | | |
| ENR | 07/17/2008 | 8:22:06 | ESMITH | LNUCAD01 |
| E318 | | | | |
| RFQ | 07/17/2008 | 8:22:38 | ESMITH | LNUCAD01 |
| VC213 | | | | |
| RFQ | 07/17/2008 | 8:22:52 | ESMITH | LNUCAD01 |
| D1442 | | | | |
| RFQ | 07/17/2008 | 8:23:00 | ESMITH | LNUCAD01 |
| D1446 | | | | |
| RFQ | 07/17/2008 | 8:23:10 | ESMITH | LNUCAD01 |
| KON4 | | | | |
| ACK | 07/17/2008 | 8:23:33 | ESMITH | LNUCAD01 |
| E318 | | | | |
| RFQ | 07/17/2008 | 8:23:46 | JPETERSE | LNUCAD02 |
| E1472 | | | | |
| RFQ | 07/17/2008 | 8:24:09 | ESMITH | LNUCAD01 |
| E1467 | | | | |
| CRNG | 07/17/2008 | 8:24:26 | ESMITH | LNUCAD01 |
| Remarks Entered: | | | | |
| CRNG | 07/17/2008 | 8:25:20 | ESMITH | LNUCAD01 |
| Remarks Entered: | | | | |
| ONS | 07/17/2008 | 8:25:32 | ESMITH | LNUCAD01 |
| E213 | | | | |
| AIQ | 07/17/2008 | 8:25:38 | ESMITH | LNUCAD01 |
| E1472 | | | | |
| AIQ | 07/17/2008 | 8:26:25 | JPETERSE | LNUCAD02 |
| E216 | | | | |
| ENR | 07/17/2008 | 8:26:46 | JPETERSE | LNUCAD02 |
| E318 | | | | |
| ENR | 07/17/2008 | 8:26:46 | JPETERSE | LNUCAD02 |
| E25 | | | | |



California Department of Forestry
and Fire Protection
Interagency Report of Incident and Dispatch Action

Incident Number: 08-CALNU 005694
Incident Name: SODA
Event Number: 08006646

Detail Report-All Segments

| | | | | |
|--|------------|----------|-----------|----------|
| AIQ | 07/17/2008 | 8:28:20 | ESMITH | LNUCAD01 |
| KON4 | | | | |
| ONS | 07/17/2008 | 8:29:37 | ESMITH | LNUCAD01 |
| E25 | | | | |
| ONS | 07/17/2008 | 8:31:23 | JPETERSE | LNUCAD02 |
| E318 | | | | |
| AIQ | 07/17/2008 | 8:34:29 | ESMITH | LNUCAD01 |
| E316 | | | | |
| AIQ | 07/17/2008 | 8:36:12 | MCRABTREE | LNUCAD03 |
| B1421 | | | | |
| KOS | 07/17/2008 | 8:37:02 | ESMITH | LNUCAD01 |
| E25 | | | | |
| AIQ | 07/17/2008 | 8:37:28 | JPETERSE | LNUCAD02 |
| D1446 E1467 | | | | |
| AIQ | 07/17/2008 | 8:37:37 | JPETERSE | LNUCAD02 |
| VC213 | | | | |
| CRNG | 07/17/2008 | 8:38:01 | ESMITH | LNUCAD01 |
| Remarks Entered: | | | | |
| AIQ | 07/17/2008 | 8:51:22 | MCRABTREE | LNUCAD03 |
| B1414 | | | | |
| FRUNIT | 07/17/2008 | 8:51:29 | MCRABTREE | LNUCAD03 |
| E25 | | | | |
| CRNG | 07/17/2008 | 8:51:32 | ESMITH | LNUCAD01 |
| Remarks Entered: | | | | |
| STATUSX | 07/17/2008 | 8:52:52 | | |
| Unit D1442 Status timer expired after 30 MIN | | | | |
| AIQ | 07/17/2008 | 9:05:19 | ESMITH | LNUCAD01 |
| D1442 | | | | |
| RFQ | 07/17/2008 | 11:00:47 | ESMITH | LNUCAD01 |
| E213 | | | | |
| RFQ | 07/17/2008 | 11:00:47 | ESMITH | LNUCAD01 |
| E318 | | | | |
| RFQ | 07/17/2008 | 11:00:47 | ESMITH | LNUCAD01 |
| E25 | | | | |
| CRNG | 07/17/2008 | 11:01:16 | ESMITH | LNUCAD01 |
| Remarks Entered: | | | | |
| FRPFP | 07/17/2008 | 11:08:42 | JPETERSE | LNUCAD02 |
| E25 | | | | |
| STATUSX | 07/17/2008 | 11:30:47 | | |
| Unit E213 Status timer expired after 30 MIN | | | | |
| STATUSX | 07/17/2008 | 11:30:48 | | |
| Unit E318 Status timer expired after 30 MIN | | | | |
| FRPNAME | 07/17/2008 | 11:32:56 | ESMITH | LNUCAD01 |
| BIERMANN, BARRY --> CHEHOWETH | | | | |
| CRNG | 07/17/2008 | 11:33:08 | ESMITH | LNUCAD01 |
| Remarks Entered: | | | | |
| AIQ | 07/17/2008 | 12:10:26 | JPETERSE | LNUCAD02 |
| E213 | | | | |
| AAC | 07/17/2008 | 12:23:07 | ESMITH | LNUCAD01 |
| AIQ | 07/17/2008 | 12:23:07 | ESMITH | LNUCAD01 |
| E318 | | | | |
| CLOSE | 07/17/2008 | 12:23:40 | ESMITH | LNUCAD01 |



California Department of Forestry
and Fire Protection
Interagency Report of Incident and Dispatch Action

Incident Number: 08-CALNU 007008
Incident Name: SODA, NAPA TAC
Event Number: 08008082

Detail Report-All Segments

| | | | |
|--------------------------|----------------------------------|-----------------------------|--------------------|
| Incident Location | | Incident Status: CLS | |
| Location: | 2882 SODA CANYON RD ,SODA_CANTON | Apartment: | |
| Lo Cross: | 1000 BLK CRIMNEY ROCK RD | Hi Cross: | OLD POSS VALLEY RD |
| City: | SODA_CANYO | County: | NAPA |
| Map Page: | 409_F2 | | |
| Loc Com: | | | |
| Latitude: | 38.426998 | Agency: | CANFA |
| Longitude: | -122.301941 | Jurisdiction: | CANFA |
| Legal: | 28_T07N_R04W_M | DEA Agency: | CALNU |
| UTM: | 10 560931 4253424 | Atom: | N26 |
| LEGAL | 28_T07N_R04W_M | | 0 |

Reporting Party Information

| | |
|--------------|-------------------|
| Caller Name: | Caller Phone: |
| Caller Loc: | Call Source: NAPA |

Incident Type/Response Information

| | | | |
|-----------------|------------------------|-----------------|------|
| Incident Type: | MED. TRAFFIC COLLISION | Response Plan: | FWL6 |
| Dispatch Level: | M | Response Level: | 1 |

Incident Date/Time Summary

| | | | |
|---------------------|---------------------|--------------|-----------------|
| Incident Call Rec.: | | Personnel ID | CAD Workstation |
| Incident Keystroke: | 08/26/2008 22:36:57 | ESMITH | LMUCAD02 |
| Incident Entry: | 08/26/2008 22:37:17 | EFARIAS | LMUCAD03 |
| Incident Dispatch: | 08/26/2008 22:37:23 | | |
| Incident Closed: | 08/26/2008 23:25:34 | | |

Fire Information

| | | |
|---------|------------|-------------|
| Status: | Contained: | Controlled: |
|---------|------------|-------------|

| Time Summary: | | | | | | |
|---------------|----------|----------|----------|----------|----------|--|
| WTI | DSP | ENR | ONS | AAC | CLS | |
| 22:37:17 | 22:37:23 | 22:41:01 | 22:56:52 | 23:25:31 | 23:25:34 | |



California Department of Forestry
and Fire Protection
Interagency Report of Incident and Dispatch Action

Incident Number: 08-CALNU 007008
Incident Name: SODA, NAPA TAC
Event Number: 08008082

Detail Report-All Segments

| Unit Status Details | | | | | |
|---------------------|----------|----------|----------|----------|----------|
| B1407 | DSP | ENR | ONS | ATQ | |
| | 22:37:22 | 22:41:01 | 23:01:10 | 23:01:13 | |
| CS4 | DSP | ATQ | | | |
| | 22:37:23 | 22:47:18 | | | |
| D1442 | DSP | ATQ | | | |
| | 22:43:10 | 22:47:18 | | | |
| D1446 | DSP | ATQ | | | |
| | 22:43:11 | 22:47:18 | | | |
| DEL1 | DSP | ATQ | | | |
| | 22:43:11 | 22:47:18 | | | |
| DEL2 | DSP | ATQ | | | |
| | 22:43:11 | 22:47:18 | | | |
| E1454 | DSP | ATQ | | | |
| | 22:43:11 | 22:47:18 | | | |
| E1470 | DSP | ATQ | | | |
| | 22:43:10 | 22:47:18 | | | |
| E1472 | DSP | ENR | RTQ | ATQ | |
| | 22:37:23 | 22:46:26 | 22:59:12 | 23:25:31 | |
| E1479 | DSP | ATQ | | | |
| | 22:43:10 | 22:47:18 | | | |
| E1482 | DSP | ATQ | | | |
| | 22:43:10 | 22:47:18 | | | |
| E213 | DSP | ENR | RTQ | ATQ | |
| | 22:51:22 | 22:51:22 | 22:55:00 | 23:25:31 | |
| E25 | DSP | ENR | ONS | RTQ | ATQ |
| | 22:37:23 | 22:41:18 | 22:56:52 | 23:03:31 | 23:25:31 |
| VOL13 | DSP | ATQ | | | |
| | 22:37:23 | 22:47:18 | | | |
| VOL16 | DSP | ATQ | | | |
| | 22:43:10 | 22:47:18 | | | |
| WT16 | | | | | |



California Department of Forestry
and Fire Protection
Interagency Report of Incident and Dispatch Action

Incident Number: 08-CALNU 007008
Incident Name: SODA, NAPA TAC
Event Number: 08008082

Detail Report-All Segments

| DSP | AIQ | | |
|--------------------------|----------|--|--------|
| 22:43:09 | 22:47:18 | | |
| Incident Remarks: | | | |
| 08/26/2008 | 22:37:17 | Heard Only | ESMITH |
| 08/26/2008 | 22:48:21 | Per Napa - now reporting vech is on fire | ESMITH |
| 08/26/2008 | 22:49:03 | Per Napa - Fire is out in VECR - B1407 agree to cancel the FWL response - tones were set | ESMITH |
| 08/26/2008 | 22:49:28 | Cancel the FWL | ESMITH |
| 08/26/2008 | 22:53:42 | Per Napa - guy is up walking around outside vech | ESMITH |
| 08/26/2008 | 22:55:23 | E213 stand By at Napa for coverage | ESMITH |
| 08/26/2008 | 22:57:14 | E25 - single vech off roadway, roadway blocked | ESMITH |
| 08/26/2008 | 22:59:07 | To - Non Injury, can cancel - Finer and Chp @ scene | ESMITH |



California Department of Forestry
and Fire Protection
Interagency Report of Incident and Dispatch Action

Incident Number: 08-CALNU 007008
Incident Name: SODA, NAPA TAC
Event Number: 08008082

Detail Report-All Segments

| | | | | |
|---|------------|----------|---------|----------|
| LOCVER | 08/26/2008 | 22:37:02 | ESMITH | LNUCAD02 |
| ENTRY | 08/26/2008 | 22:37:17 | ESMITH | LNUCAD02 |
| SUGDEF | 08/26/2008 | 22:37:19 | | |
| SUGG | 08/26/2008 | 22:37:20 | | |
| Primary: B1407, CS4[MVB]#4, E1472.[ENG3]#2, E25.[ENG1]#2, VOL13[VOL]#3 | | | | |
| SUGG | 08/26/2008 | 22:37:20 | | |
| Nearby: E1493.T[ENG3]#11, ERM1.E[ENG1]#11, E1488.XT[ENG3]#24, E1491.T[ENG3]#24 | | | | |
| FRQA | 08/26/2008 | 22:37:22 | ESMITH | LNUCAD02 |
| Command:NAPA CO FIRE:2 Primary Tactical:NAPA CO TAC Alternate Tactical:(none) | | | | |
| DSP | 08/26/2008 | 22:37:22 | ESMITH | LNUCAD02 |
| <none> --> SODA CANYON RD SODA CANY | | | | |
| INCH | 08/26/2008 | 22:37:23 | ESMITH | LNUCAD02 |
| Jurisdiction Number SCANFA002048 Created | | | | |
| DSP | 08/26/2008 | 22:37:23 | ESMITH | LNUCAD02 |
| B1407 (BAT) CS4 (MVB) E1472 (ENG3) E25 (ENG1) VOL13 (VOL) JURISDICTION NUMBER SCANFA002048 | | | | |
| PRIUNIT | 08/26/2008 | 22:37:23 | ESMITH | LNUCAD02 |
| B1407 | | | | |
| INCH | 08/26/2008 | 22:37:23 | ESMITH | LNUCAD02 |
| Site Number SCALNU007008 Created | | | | |
| TRNS | 08/26/2008 | 22:37:25 | ESMITH | LNUCAD02 |
| G/CMD | | | | |
| CTH | 08/26/2008 | 22:38:52 | ESMITH | LNUCAD02 |
| SODA CANYON RD SODA CANY --> SODA, NAPA TAC | | | | |
| ENR | 08/26/2008 | 22:41:01 | ESMITH | LNUCAD02 |
| B1407 | | | | |
| ENR | 08/26/2008 | 22:41:18 | ESMITH | LNUCAD02 |
| E25 | | | | |
| BALANC | 08/26/2008 | 22:42:06 | ESMITH | LNUCAD02 |
| B1407 T/FWL | | | | |
| INCH | 08/26/2008 | 22:42:06 | ESMITH | LNUCAD02 |
| Fire Number SONE00808 Created | | | | |
| SUGG | 08/26/2008 | 22:42:07 | ESMITH | LNUCAD02 |
| Primary: C104.[HEL2]#3, WT16[W/T1]#2, E1470.[ENG3]#6, VOL16[VOL]#7, E1479.[ENG3]#11, E1482.[ENG3]#11, D1442[DOE2]#11, E1454.[ENG3]#12, D1446[DOE2]#18, DEL1[CRW1]#20, DEL2[CRW1]#20 | | | | |
| SUGDEF | 08/26/2008 | 22:42:07 | ESMITH | LNUCAD02 |
| Level 1, Path: A 1 A/A, Path: A 3 A/T | | | | |
| SUGG | 08/26/2008 | 22:42:07 | ESMITH | LNUCAD02 |
| Nearby: AA140.T[A/A]#1, T85.T[A/T3]#1, T96.T[A/T3]#1, AA110.T[A/A]#2, T90.T[A/T2]#2, T91.T[A/T2]#2, VOL17[VOL]#10, E1493.T[ENG3]#11, E1488.XT[ENG3]#24, E1491.T[ENG3]#24 | | | | |
| STATUSX | 08/26/2008 | 22:42:23 | | |
| Unit E1472 Status timer expired after 5 MIN | | | | |
| STATUSX | 08/26/2008 | 22:42:23 | | |
| Unit VOL13 Status timer expired after 5 MIN | | | | |
| STATUSX | 08/26/2008 | 22:42:23 | | |
| Unit CS4 Status timer expired after 5 MIN | | | | |
| FRQA | 08/26/2008 | 22:43:08 | ESMITH | LNUCAD02 |
| Command:NAPA CO FIRE:2 Primary Tactical:NAPA CO TAC Alternate Tactical:(none) | | | | |
| DSP | 08/26/2008 | 22:43:11 | ESMITH | LNUCAD02 |
| WT16 (W/T1) E1470 (ENG3) VOL16 (VOL) E1479 (ENG3) E1482 (ENG3) D1442 (DOE2) E1454 (ENG3) D1446 (DOE2) DEL1 (CRW1) DEL2 (CRW1) | | | | |
| ENR | 08/26/2008 | 22:46:26 | BFARIAS | LNUCAD03 |
| E1472 | | | | |



California Department of Forestry
and Fire Protection
Interagency Report of Incident and Dispatch Action

Incident Number: 08-CALNU 007008
Incident Name: SODA, NAPA TAC
Event Number: 08008082

Detail Report-All Segments

| | | | |
|---|---------------------|---------|----------|
| AIQ | 08/26/2008 22:47:18 | ESMITH | LNUCAD02 |
| DELI DEL2 D1442 D1446 E1454 E1470 E1479 E1482 CS4 VOL13 VOL16 WT16 | | | |
| CRNG | 08/26/2008 22:48:21 | ESMITH | LNUCAD02 |
| Remarks Entered: RespId: FWLD ==> FWL6; | | | |
| CRNG | 08/26/2008 22:49:03 | ESMITH | LNUCAD02 |
| Remarks Entered; | | | |
| CRNG | 08/26/2008 22:49:28 | ESMITH | LNUCAD02 |
| Remarks Entered; | | | |
| FRQA | 08/26/2008 22:51:21 | BFARIAS | LNUCAD03 |
| Command:NAPA CO FIRE:2 Primary Tactical:NAPA CO TAC Alternate Tactical:(none) | | | |
| DE | 08/26/2008 22:51:22 | BFARIAS | LNUCAD03 |
| E213 (ENG3) | | | |
| CRNG | 08/26/2008 22:53:42 | ESMITH | LNUCAD02 |
| Remarks Entered; | | | |
| RTQ | 08/26/2008 22:55:00 | ESMITH | LNUCAD02 |
| E213 | | | |
| CRNG | 08/26/2008 22:55:23 | ESMITH | LNUCAD02 |
| Remarks Entered; | | | |
| FRPNAME | 08/26/2008 22:56:52 | ESMITH | LNUCAD02 |
| <none> --> BATEY, CHRIS | | | |
| ONS | 08/26/2008 22:56:52 | ESMITH | LNUCAD02 |
| E25 | | | |
| CRNG | 08/26/2008 22:57:14 | ESMITH | LNUCAD02 |
| Remarks Entered; | | | |
| CRNG | 08/26/2008 22:59:07 | ESMITH | LNUCAD02 |
| Remarks Entered; | | | |
| RTQ | 08/26/2008 22:59:12 | ESMITH | LNUCAD02 |
| E1472 | | | |
| ONS | 08/26/2008 23:01:10 | ESMITH | LNUCAD02 |
| B1407 | | | |
| AIQ | 08/26/2008 23:01:13 | ESMITH | LNUCAD02 |
| B1407 | | | |
| RTQ | 08/26/2008 23:03:31 | ESMITH | LNUCAD02 |
| E25 | | | |
| STATUSX | 08/26/2008 23:24:59 | | |
| Unit E213 status timer expired after 30 MIN | | | |
| FRPNAME | 08/26/2008 23:25:25 | BFARIAS | LNUCAD03 |
| BATEY, CHRIS --> CHENOWETH | | | |
| AAC | 08/26/2008 23:25:31 | BFARIAS | LNUCAD03 |
| VOL13 | | | |
| AIQ | 08/26/2008 23:25:31 | BFARIAS | LNUCAD03 |
| E25 E1472 E213 | | | |
| CLOSE | 08/26/2008 23:25:34 | BFARIAS | LNUCAD03 |
| REC | | | |
| | | ESMITH | LNUCAD02 |



California Department of Forestry
and Fire Protection
Interagency Report of Incident and Dispatch Action

Incident Number: 09-CALHU 000312
Incident Name: SODA CANYON RD SODA_CANY
Event Number: 09000370

Detail Report-All Segments

| | | | |
|---|-------------------------|-----------------------------|-----------------|
| Incident Location | | Incident Status: CLS | |
| Location: 1156 SODA CANYON RD #A ,SODA_CANYON | | Apartment: A | |
| Lo Cross: FELIX RANCH RD | Hi Cross: SHADI OAKS DR | | |
| City: SODA_CANYO | County: NAPA | Map Page: 429_04 | |
| Loc Con: VEH ON FIRE | | | |
| Latitude: 38.361127 | Agency: CANPA | Dispatch Zone: 9 | |
| Longitude: -122.284742 | Jurisdiction: CANPA | Battalion: 1416 | |
| Legal: 15_T06H_R04W_M | DEA Agency: CALNU | Resp. Area: N19 | |
| UTM: 10 562489 4246126 | Atom: N19 | | |
| LEGAL | 15_T06H_R04W_M | 0 | |
| Reporting Party Information | | | |
| Caller Name: LAWSON ALLAN F | | Caller Phone: 707-255-7305 | |
| Caller Loc: 1156 SODA CANYON RD #A | | Call Source: 911 | |
| Incident Type/Response Information | | | |
| Incident Type: FIRE, VEH PASSENGER | | Response Plan: FVPS | |
| Dispatch Level: L | | Response Level: 1 | |
| Incident Date/Time Summary | | | |
| Incident Call Rec.: | 01/15/2009 9:34:04 | Personnel ID | CAD Workstation |
| Incident Keystroke: | 01/15/2009 9:34:04 | MSELMX | LNUCAD02 |
| Incident Entry: | 01/15/2009 9:34:32 | MSELMX | LNUCAD02 |
| Incident Dispatch: | 01/15/2009 9:34:49 | | |
| Incident Closed: | 01/15/2009 10:05:30 | | |
| Fire Information | | | |
| Status: Contained: | | Controlled: | |
| Time Summary: | | | |
| WAI | DSP | EHR | ONS |
| 9:34:32 | 9:34:49 | 9:37:33 | 9:47:06 |
| AAC | CLS | | |
| 10:05:28 | 10:05:30 | | |
| Unit Status Details | | | |
| E25 | | | |
| DSP | EHR | ONS | RTQ |
| 9:34:49 | 9:37:33 | 9:47:06 | 9:57:49 |
| AIQ | | | |
| 10:05:28 | | | |
| VOL13 | | | |
| DSP | AIQ | | |
| 9:34:40 | 9:37:51 | | |
| Incident Remarks: | | | |
| 01/15/2009 9:38:28 | per rp fire is out | | MSELMX |
| 01/15/2009 9:38:50 | ONE ENG TO SCENE CODE 2 | | MSELMX |



California Department of Forestry
and Fire Protection
Interagency Report of Incident and Dispatch Action

Incident Number: 09-CALNU 000312
Incident Name: SODA CANYON RD SODA_CANY
Event Number: 09000370

Detail Report-All Segments

| | | | | |
|---|------------|----------|--------|----------|
| REC | 01/15/2009 | 9:34:04 | MSELMI | LNUCAD02 |
| LOCVER | 01/15/2009 | 9:34:06 | MSELMI | LNUCAD02 |
| ENRTY | 01/15/2009 | 9:34:32 | MSELMI | LNUCAD02 |
| SUGDEF | 01/15/2009 | 9:34:46 | | |
| Level 1, 1 CoverEC - B1416 | | | | |
| SUGG | 01/15/2009 | 9:34:46 | | |
| Primary: VOL13[VOL]#1, E25.+[ENGI]#2 | | | | |
| FREQA | 01/15/2009 | 9:34:48 | MSELMI | LNUCAD02 |
| Command:NAPA CO FIRE:5 Primary Tactical:NAPA CO TAC Alternate Tactical:(none) | | | | |
| DSP | 01/15/2009 | 9:34:48 | MSELMI | LNUCAD02 |
| <none> --> SODA CANYON RD SODA_CANY | | | | |
| INCH | 01/15/2009 | 9:34:49 | MSELMI | LNUCAD02 |
| Site Number \$CALNU000312 Created | | | | |
| INCH | 01/15/2009 | 9:34:49 | MSELMI | LNUCAD02 |
| Jurisdiction Number \$CANPA000082 Created | | | | |
| DSP | 01/15/2009 | 9:34:49 | MSELMI | LNUCAD02 |
| VOL13 (VOL) E25 (ENGI) JURISDICTION NUMBER \$CANPA000082 | | | | |
| PRIUNIT | 01/15/2009 | 9:34:49 | MSELMI | LNUCAD02 |
| VOL13 | | | | |
| INCH | 01/15/2009 | 9:34:49 | MSELMI | LNUCAD02 |
| Fire Number \$ONE00027 Created | | | | |
| TRNS | 01/15/2009 | 9:34:50 | MSELMI | LNUCAD02 |
| G/CHD | | | | |
| ENR | 01/15/2009 | 9:37:33 | MSELMI | LNUCAD02 |
| E25 | | | | |
| AIQ | 01/15/2009 | 9:37:51 | MSELMI | LNUCAD02 |
| VOL13 | | | | |
| SUPP | 01/15/2009 | 9:38:28 | MSELMI | LNUCAD02 |
| SUPP | | | | |
| SUPP | 01/15/2009 | 9:38:50 | MSELMI | LNUCAD02 |
| SUPP | | | | |
| FAPNAME | 01/15/2009 | 9:47:06 | MSELMI | LNUCAD02 |
| <none> --> LATTA, AARON | | | | |
| ONS | 01/15/2009 | 9:47:06 | MSELMI | LNUCAD02 |
| E25 | | | | |
| RTO | 01/15/2009 | 9:57:49 | MSELMI | LNUCAD02 |
| E25 | | | | |
| AIQ | 01/15/2009 | 10:05:28 | MSELMI | LNUCAD02 |
| E25 | | | | |
| AAC | 01/15/2009 | 10:05:28 | MSELMI | LNUCAD02 |
| CLOSE | | | | |
| CLOSE | 01/15/2009 | 10:05:30 | MSELMI | LNUCAD02 |



California Department of Forestry
and Fire Protection
Interagency Report of Incident and Dispatch Action

Incident Number: 09-CALNU 000445
Incident Name: SODA CANYON RD SODA_CANY
Event Number: 09000523

Detail Report-All Segments

| | | | |
|---|---|-----------------------------|-----------------|
| Incident Location | | Incident Status: CLS | |
| Location: | 1000BLK SODA CANYON RD ,SODA_CANYON (SODA CANYON ELEMENTARY SCHOOL) | Apartment: | |
| Lo Cross: | 4001 BLK SILVERADO TRL | Hi Cross: | RAMP |
| City: | SODA_CANYO | County: | NAPA |
| Loc Com: | | Map Page: | 429_G5 |
| Latitude: | 38.356921 | Agency: | CANPA |
| Longitude: | -122.287476 | Jurisdiction: | CANPA |
| Legal: | 22_T06H_R04W_M | DPA Agency: | CALNU |
| UTM: | 10 562254 4245659 | Dispatch Zone: | 9 |
| | | Battalion: | 1416 |
| | | Resp. Area: | N19 |
| | | Atom: | N19 |
| LEGAL | 22_T06H_R04W_M | | 0 |
| Reporting Party Information | | | |
| Caller Name: | MICHAEL | Caller Phone: | 2572923 |
| Caller Loc: | 2439 SODA CANYON | Call Source: | 911 |
| Incident Type/Response Information | | | |
| Incident Type: | FIRE, WILDLAND | Response Plan: | FCS6 |
| Dispatch Level: | L | Response Level: | 1 |
| Incident Date/Time Summary | | | |
| Incident Call Rec.: | 01/21/2009 | 11:00:54 | |
| Incident Keystroke: | 01/21/2009 | 11:00:54 | |
| Incident Entry: | 01/21/2009 | 11:03:01 | Personnel ID |
| Incident Dispatch: | 01/21/2009 | 11:03:43 | CAD Workstation |
| Incident Closed: | 01/21/2009 | 11:43:47 | |
| Fire Information | | | |
| Status: | Contained: | Controlled: | |
| Time Summary: | | | |
| WAI | DSP | ENR | ONS |
| 11:03:01 | 11:03:43 | 11:05:46 | 11:17:11 |
| AAC | CLS | | |
| 11:43:28 | 11:43:47 | | |
| Unit Status Details | | | |
| B1408 | | | |
| DSP | ENR | AIQ | |
| 11:03:43 | 11:05:46 | 11:22:19 | |
| E1470 | | | |
| DSP | ENR | AIQ | |
| 11:03:43 | 11:06:13 | 11:14:32 | |
| E25 | | | |
| DSP | ENR | ONS | RTO |
| 11:03:43 | 11:06:13 | 11:17:11 | 11:22:23 |
| AIQ | | | |
| 11:43:28 | | | |
| VOL13 | | | |
| DSP | AIQ | | |
| 11:03:43 | 11:23:27 | | |



California Department of Forestry
and Fire Protection
Interagency Report of Incident and Dispatch Action

Incident Number: 09-CALNFV 000445
Incident Name: SODA CANYON RD SODA_CANY
Event Number: 09000523

Detail Report-All Segments

| Incident Remarks: | | | |
|-------------------|----------|---|---------|
| 01/21/2009 | 11:03:01 | 3 MILES FROM SILVERADO TRAIL, RIGHT HAND SIDE, LONG STRAIGHT LINE, LOOKS HUGE | TRNECHT |
| 01/21/2009 | 11:06:49 | NOT SODA CANYON ELEMENTARY | TRNECHT |
| 01/21/2009 | 11:23:12 | NO SODA CANYON RESPONSE, 2 PAGES | TRNECHT |
| 01/21/2009 | 11:23:30 | E25 REPORTS LEGAL CONTROL BURN | TRNECHT |



California Department of Forestry
and Fire Protection
Interagency Report of Incident and Dispatch Action

Incident Number: 09-CALNFV 000445
Incident Name: SODA CANYON RD SODA_CANY
Event Number: 09000523

Detail Report-All Segments

| | | | | |
|--|------------|----------|---------|----------|
| REC | 01/21/2009 | 11:00:54 | TRNECHT | LNUCAD02 |
| LOCVER | 01/21/2009 | 11:01:07 | TRNECHT | LNUCAD02 |
| ENTRY | 01/21/2009 | 11:03:01 | TRNECHT | LNUCAD02 |
| DTPFW | 01/21/2009 | 11:03:01 | TRNECHT | LNUCAD02 |
| DETAILS TO FOLLOW | | | | |
| SUGG | 01/21/2009 | 11:03:05 | | |
| Nearby: E1472.T[ENG3]#2, E1474.T[ENG3]#6, E1482.T[ENG3]#6, E1493.T[ENG3]#6, E1454.T[ENG3]#11, E1459.T[ENG3]#17, E1460.T[ENG3]#22, E1469.T[ENG3]#22, E1491.T[ENG3]#23 | | | | |
| SUGDEV | 01/21/2009 | 11:03:05 | | |
| SUGG | 01/21/2009 | 11:03:05 | | |
| Primary: E1421.VOL13[VOL]#1, E25.+[ENG1]#2, E1470.+X[ENG3]#3 | | | | |
| DSP | 01/21/2009 | 11:03:41 | TRNECHT | LNUCAD02 |
| <none> --> SODA CANYON RD SODA_CANY | | | | |
| FRQA | 01/21/2009 | 11:03:41 | TRNECHT | LNUCAD02 |
| Command:NAPA CO FIRE:5 Primary Tactical:NAPA CO TAC Alternate Tactical:(none) | | | | |
| PRIUHT | 01/21/2009 | 11:03:43 | TRNECHT | LNUCAD02 |
| VOL13 | | | | |
| DSP | 01/21/2009 | 11:03:43 | TRNECHT | LNUCAD02 |
| VOL13 (VOL) E25 (ENG1) E1470 (ENG3) E1408 (BAR) JURISDICTION NUMBER SCANFA000119 | | | | |
| INCH | 01/21/2009 | 11:03:43 | TRNECHT | LNUCAD02 |
| Jurisdiction Number SCANFA000119 Created | | | | |
| INCH | 01/21/2009 | 11:03:43 | TRNECHT | LNUCAD02 |
| Site Number \$CALNFV000445 Created | | | | |
| INCH | 01/21/2009 | 11:03:43 | TRNECHT | LNUCAD02 |
| File Number \$09000523 Created | | | | |
| TRNS | 01/21/2009 | 11:03:43 | TRNECHT | LNUCAD02 |
| o/cmd | | | | |
| INCHG2 | 01/21/2009 | 11:05:29 | TRNECHT | LNUCAD02 |
| NAPA CO TAC | | | | |
| ENR | 01/21/2009 | 11:05:46 | TRNECHT | LNUCAD02 |
| E1408 | | | | |
| ENR | 01/21/2009 | 11:06:13 | TRNECHT | LNUCAD02 |
| E1470 | | | | |
| ENR | 01/21/2009 | 11:06:13 | TRNECHT | LNUCAD02 |
| E25 | | | | |
| SUFF | 01/21/2009 | 11:06:49 | TRNECHT | LNUCAD02 |
| STATUSX 01/21/2009 11:08:44 | | | | |
| Unit VOL13 Status timer expired after 5 MIN | | | | |
| ATQ | 01/21/2009 | 11:14:32 | TRNECHT | LNUCAD02 |
| E1470 | | | | |
| FRNAME | 01/21/2009 | 11:17:11 | TRNECHT | LNUCAD02 |
| <none> --> BENGUEREL, JUSTIN | | | | |
| DNS | 01/21/2009 | 11:17:11 | TRNECHT | LNUCAD02 |
| E25 | | | | |
| ATQ | 01/21/2009 | 11:22:19 | TRNECHT | LNUCAD02 |
| E1408 | | | | |
| R2Q | 01/21/2009 | 11:22:23 | TRNECHT | LNUCAD02 |
| E25 | | | | |
| SUFF | 01/21/2009 | 11:23:12 | TRNECHT | LNUCAD02 |



California Department of Forestry
and Fire Protection
Interagency Report of Incident and Dispatch Action

Incident Number: 09-CALNU 000445
Incident Name: SODA CANYON RD SODA_CANY
Event Number: 09000523

Detail Report-All Segments

| | | | |
|--|---------------------|---------|----------|
| AIQ | 01/21/2009 11:23:27 | MMILSON | LNUCAD04 |
| VOL13 | | | |
| SUPP | 01/21/2009 11:23:30 | TKNECHT | LNUCAD02 |
| CHRG | 01/21/2009 11:24:23 | TKNECHT | LNUCAD02 |
| Priority: 3 ==> 1;Type: FWL ==> FFA;TypeDescr: FIRE, WILDLAND ==> FIRE, FALSE ALARM;RespId: FWL6 ==> | | | |
| Misc;LOC Dg: NPA ==> CMD; | | | |
| CHRG | 01/21/2009 11:24:53 | TKNECHT | LNUCAD02 |
| Priority: 1 ==> 5;Type: FPA ==> FCS;TypeDescr: FIRE, FALSE ALARM ==> FIRE, SMOKE CHECK;RespId: MISC | | | |
| us> FCS;LOC Dg: CMD ==> NPA; | | | |
| AIQ | 01/21/2009 11:43:28 | MMILSON | LNUCAD04 |
| E25 | | | |
| AAC | 01/21/2009 11:43:28 | MMILSON | LNUCAD04 |
| CLOSE | 01/21/2009 11:43:47 | MMILSON | LNUCAD04 |
| FRPNAME | 01/21/2009 11:43:52 | TKNECHT | LNUCAD02 |
| BENGUEREL, JUSTIN --> BENGUEREL | | | |



California Department of Forestry
and Fire Protection
Interagency Report of Incident and Dispatch Action

Incident Number: 09-CALNU 001272
Incident Name: SODA
Event Number: 09001517

Detail Report-All Segments

| | | | | | |
|--|---------------------|------------------------------|------------------|---------|---------|
| <u>Incident Location</u> | | <u>Incident Status:</u> CLS | | | |
| Location: 2439 SODA CANYON RD ,SODA_CANYON | | Apartment: | | | |
| Lo Cross: 1000 BLK CHIMNEY ROCK RD | | Hi Cross: OLD FORS VALLEY RD | | | |
| City: SODA CANYO | | County: NAPA | Map Page: 409_F4 | | |
| Loc Com: SMOKE IN HOUSE | | | | | |
| Latitude: 38.411353 | Agency: CANPA | Dispatch Zone: 9 | | | |
| Longitude: -122.295533 | Jurisdiction: CANPA | Battalion: 1416 | | | |
| Legal: 34_T07M_R04M_M | DPA Agency: CALNU | Resp. Area: N19 | | | |
| UTM: 10 561504 4251692 | Atom: M19 | | | | |
| LEGAL | 34_T07M_R04M_M | 0 | | | |
| <u>Reporting Party Information</u> | | | | | |
| Caller Name: CAGLARCAN MICHAEL & TARA | | Caller Phone: 707-257-2923 | | | |
| Caller Loc: 2439 SODA CANYON RD | | Call Source: 911 | | | |
| <u>Incident Type/Response Information</u> | | | | | |
| Incident Type: FIRE, RESIDENTIAL | | Response Plan: FSR3 | | | |
| Dispatch Level: L | | Response Level: 1 | | | |
| <u>Incident Date/Time Summary</u> | | | | | |
| Incident Call Rec.: 03/03/2009 5:22:29 | | | | | |
| Incident Keystroke: 03/03/2009 5:22:31 | Personnel ID | CAD Workstation | | | |
| Incident Entry: 03/03/2009 5:23:22 | JMKAL | LNUCAD06 | | | |
| Incident Dispatch: 03/03/2009 5:23:47 | JMKAL | LNUCAD06 | | | |
| Incident Closed: 03/03/2009 6:53:47 | | | | | |
| <u>Fire Information</u> | | | | | |
| Status: | Contained: | Controlled: | | | |
| <u>Time Summary:</u> | | | | | |
| NRI | DSP | ENR | ONS | AAC | CLS |
| 5:23.22 | 5:23.47 | 5:30.20 | 5:47.26 | 6:53.45 | 6:53.47 |



California Department of Forestry
and Fire Protection
Interagency Report of Incident and Dispatch Action

Incident Number: 09-CALNU 001272
Incident Name: SODA
Event Number: 09001517

Detail Report-All Segments

| Unit Status Details | | | | | | |
|---------------------|---------|---------|---------|---------|---------|---------|
| B1407 | | | | | | |
| DSP | AIQ | | | | | |
| 5:23:47 | 5:26:26 | | | | | |
| B1416 | | | | | | |
| DSP | ENR | ONS | RTQ | AIQ | | |
| 5:25:44 | 5:30:20 | 5:47:26 | 6:17:29 | 6:40:04 | | |
| E12 | | | | | | |
| DSP | ENR | ONS | RTQ | AIQ | | |
| 5:23:47 | 5:30:20 | 5:57:48 | 6:17:29 | 6:34:12 | | |
| E1472 | | | | | | |
| DSP | ENR | ONS | RTQ | ONS | RTQ | AIQ |
| 5:23:46 | 5:30:20 | 6:05:37 | 6:11:01 | 5:14:04 | 6:17:29 | 6:31:16 |
| E25 | | | | | | |
| DSP | ENR | ONS | RTQ | AIQ | | |
| 5:23:47 | 5:30:20 | 5:47:26 | 6:17:29 | 6:53:45 | | |
| TRK12 | | | | | | |
| DSP | ENR | RTQ | AIQ | | | |
| 5:37:24 | 5:37:46 | 5:56:34 | 6:06:02 | | | |
| VC15 | | | | | | |
| ENR | DSP | RTQ | AIQ | | | |
| 5:46:52 | 5:46:52 | 6:12:25 | 6:19:18 | | | |
| VC216 | | | | | | |
| DSP | ENR | ONS | RTQ | AIQ | | |
| 5:48:16 | 5:48:16 | 6:05:30 | 6:12:34 | 6:19:18 | | |
| VOL13 | | | | | | |
| DSP | ACK | AIQ | | | | |
| 5:23:46 | 5:58:43 | 5:58:45 | | | | |
| VOL16 | | | | | | |
| DSP | ACK | AIQ | | | | |
| 5:23:47 | 5:58:43 | 5:58:45 | | | | |
| WT15 | | | | | | |
| DSP | ACK | ENR | ONS | RTQ | AIQ | |
| 5:34:56 | 5:41:31 | 5:48:06 | 6:05:42 | 6:12:13 | 6:38:40 | |
| WT16 | | | | | | |
| DSP | AIQ | | | | | |
| 5:23:47 | 6:00:15 | | | | | |



California Department of Forestry
and Fire Protection
Interagency Report of Incident and Dispatch Action

Incident Number: 09-CALNU 001272
Incident Name: SODA
Event Number: 09001517

Detail Report-All Segments

| Incident Remarks: | | | |
|-------------------|---------|---|-------|
| 03/03/2009 | 5:28:12 | NAPA CO TAC /WHITE 2 - TIMER STARTED AT DISPATCH | JNEAL |
| 03/03/2009 | 5:33:30 | B1416 - HAVE TRK 12 MOVE UP TO OAK KNOLL ADD ADTL WT | JNEAL |
| 03/03/2009 | 5:36:21 | FGK STARTED | JNEAL |
| 03/03/2009 | 5:39:01 | AMBL STARTED CODE 2 | JNEAL |
| 03/03/2009 | 5:45:40 | CPT13 RSP TO NAPA STATION | JNEAL |
| 03/03/2009 | 5:46:43 | E12 E1472 STAGING AT GATE | JNEAL |
| 03/03/2009 | 5:49:35 | B1416 - NOTHING SHOWING LG LINGLE FAMILI RES HAVE ALL STAGE AT SODA CANYON NZTH 1472 AND THE TRK | JNEAL |
| 03/03/2009 | 5:57:28 | B1416 - NO CHANGE LIGHT SMOKE IN RES - STILL INVEST - RELEASE TRK12 AND HOLD SUPP 13 AND 2ND WT AT NAPA | JNEAL |
| 03/03/2009 | 5:58:37 | E12 AOS | JNEAL |
| 03/03/2009 | 5:59:03 | MED 28 STAGING AT SODA CANYON | JNEAL |
| 03/03/2009 | 5:59:55 | 20 MIN TIMER | JNEAL |
| 03/03/2009 | 6:14:02 | B1416 - NO CHANGE SMOKE DISSIPATING STAGE E12 AT SODA AND TRAIL AND 1472 REMAIN AT STAGING | JNEAL |
| 03/03/2009 | 6:19:39 | B1416 - NOTHING FOUND ALL UNITS RELEASED RETURNING | JNEAL |



California Department of Forestry
and Fire Protection
Interagency Report of Incident and Dispatch Action

Incident Number: 09-CALNU 001272
Incident Name: SODA
Event Number: 09001517

Detail Report-All Segments

| | | | | |
|--|------------|---------|-------|----------|
| REC | 03/03/2009 | 5:22:29 | JNEAL | LNUCAD06 |
| LOCVER | 03/03/2009 | 5:22:41 | JNEAL | LNUCAD06 |
| ENTRY | 03/03/2009 | 5:23:22 | JNEAL | LNUCAD06 |
| SUGG | 03/03/2009 | 5:23:25 | | |
| Alternate: E27.+(ENG1)#5, E26.+(ENG1)#6 | | | | |
| SUGDEF | 03/03/2009 | 5:23:25 | | |
| Level 1, 1 CoverEC - B1416, Level 1, Path: G 1 PRV, Path: G 1 NCFM, Path: G 1 TRN | | | | |
| SUGG | 03/03/2009 | 5:23:25 | | |
| Nearby: E1470.XT[ENG3]#6, E1474.T[ENG3]#6, E1482.T[ENG3]#6, WT20.XT[W/T1]#6, E1454.T[ENG3]#11, E1459.T[ENG3]#17, E1493.XT[ENG3]#17, E1460.T[ENG3]#22, E1469.T[ENG3]#22, E1491.T[ENG3]#23 | | | | |
| SUGG | 03/03/2009 | 5:23:25 | | |
| Primary: VOL13[VOL]#1, E1472.+(ENG3)#2, E25.+(ENG1)#2, WT16[W/T1]#2, E12.+(ENG1)#3, B1407[BAT]#6, VOL16[VOL]#7 | | | | |
| FREQA | 03/03/2009 | 5:23:45 | JNEAL | LNUCAD06 |
| Command:NAPA CO FIRE:5 Primary Tactical:NAPA CO TAC Alternate Tactical:WHITE 2 | | | | |
| DSF | 03/03/2009 | 5:23:45 | JNEAL | LNUCAD06 |
| <none> --> SODA CANYON RD SODA_CANY | | | | |
| FRUNIT | 03/03/2009 | 5:23:47 | JNEAL | LNUCAD06 |
| VOL13 | | | | |
| DSF | 03/03/2009 | 5:23:47 | JNEAL | LNUCAD06 |
| VOL13 (VOL) E1472 (ENG3) E25 (ENG1) WT16 (W/T1) E12 (ENG1) B1407 (BAT) VOL16 (VOL) JURISDICTION NUMBER SCANPA000363 | | | | |
| INCH | 03/03/2009 | 5:23:47 | JNEAL | LNUCAD06 |
| Site Number %CALNU001272 Created | | | | |
| INCH | 03/03/2009 | 5:23:47 | JNEAL | LNUCAD06 |
| Fire Number SONE00098 Created | | | | |
| INCH | 03/03/2009 | 5:23:47 | JNEAL | LNUCAD06 |
| Jurisdiction Number SCANPA000363 Created | | | | |
| TRNS | 03/03/2009 | 5:23:50 | JNEAL | LNUCAD06 |
| G/CMD | | | | |
| FREQA | 03/03/2009 | 5:25:43 | JNEAL | LNUCAD06 |
| Command:NAPA CO FIRE:5 Primary Tactical:NAPA CO TAC Alternate Tactical:WHITE 2 | | | | |
| DSF | 03/03/2009 | 5:25:44 | JNEAL | LNUCAD06 |
| B1416 (BAT) | | | | |
| RIQ | 03/03/2009 | 5:26:26 | JNEAL | LNUCAD06 |
| B1407 | | | | |
| CRNG | 03/03/2009 | 5:28:12 | JNEAL | LNUCAD06 |
| Remarks Entered;LOC DG: NFA ==> CMD; | | | | |
| STATUSX | 03/03/2009 | 5:28:49 | | |
| Unit E12 Status timer expired after 5 MIN | | | | |
| STATUSX | 03/03/2009 | 5:28:50 | | |
| Unit E25 Status timer expired after 5 MIN | | | | |
| STATUSX | 03/03/2009 | 5:28:50 | | |
| Unit E1472 Status timer expired after 5 MIN | | | | |
| STATUSX | 03/03/2009 | 5:28:51 | | |
| Unit VOL13 Status timer expired after 5 MIN | | | | |
| STATUSX | 03/03/2009 | 5:28:51 | | |
| Unit VOL16 Status timer expired after 5 MIN | | | | |
| STATUSX | 03/03/2009 | 5:28:51 | | |
| Unit WT16 Status timer expired after 5 MIN | | | | |
| ENR | 03/03/2009 | 5:30:20 | JNEAL | LNUCAD06 |
| E1472 | | | | |



California Department of Forestry
and Fire Protection
Interagency Report of Incident and Dispatch Action

Incident Number: 09-CALNU 001272
Incident Name: SODA
Event Number: 09001517

Detail Report-All Segments

| | | | | |
|--|------------|---------|-------|----------|
| ENR | 03/03/2009 | 5:30:20 | JNEAL | LNUCAD06 |
| E25 | | | | |
| ENR | 03/03/2009 | 5:30:20 | JNEAL | LNUCAD06 |
| B1416 | | | | |
| ENR | 03/03/2009 | 5:30:20 | JNEAL | LNUCAD06 |
| E12 | | | | |
| CRNG | 03/03/2009 | 5:33:30 | JNEAL | LNUCAD06 |
| Remarks Entered;LOC DG: CMD ==> NFA; | | | | |
| SUGDEF | 03/03/2009 | 5:34:42 | JNEAL | LNUCAD06 |
| SUGG | 03/03/2009 | 5:34:42 | JNEAL | LNUCAD06 |
| Primary: WT15[W/T1]#8 | | | | |
| FREQA | 03/03/2009 | 5:34:55 | JNEAL | LNUCAD06 |
| Command:NAPA CO FIRE:5 Primary Tactical:NAPA CO TAC Alternate Tactical:WHITE 2 | | | | |
| DSF | 03/03/2009 | 5:34:56 | JNEAL | LNUCAD06 |
| WT15 (W/T1) | | | | |
| CRNG | 03/03/2009 | 5:36:21 | JNEAL | LNUCAD06 |
| Remarks Entered; | | | | |
| FREQA | 03/03/2009 | 5:37:54 | JNEAL | LNUCAD06 |
| Command:NAPA CO FIRE:5 Primary Tactical:NAPA CO TAC Alternate Tactical:WHITE 2 | | | | |
| DSF | 03/03/2009 | 5:37:54 | JNEAL | LNUCAD06 |
| TRK12 (TRK2) | | | | |
| ENR | 03/03/2009 | 5:37:46 | JNEAL | LNUCAD06 |
| TRK12 | | | | |
| CRNG | 03/03/2009 | 5:39:01 | JNEAL | LNUCAD06 |
| Remarks Entered; | | | | |
| STATUSX | 03/03/2009 | 5:39:55 | | |
| Unit WT15 Status timer expired after 5 MIN | | | | |
| ACK | 03/03/2009 | 5:41:31 | JNEAL | LNUCAD06 |
| WT15 | | | | |
| CRNG | 03/03/2009 | 5:45:40 | JNEAL | LNUCAD06 |
| Remarks Entered; | | | | |
| CRNG | 03/03/2009 | 5:46:43 | JNEAL | LNUCAD06 |
| Remarks Entered; | | | | |
| FREQA | 03/03/2009 | 5:46:52 | JNEAL | LNUCAD06 |
| Command:NAPA CO FIRE:5 Primary Tactical:NAPA CO TAC Alternate Tactical:WHITE 2 | | | | |
| DE | 03/03/2009 | 5:46:52 | JNEAL | LNUCAD06 |
| VC15 (CHF) | | | | |
| FRPHAS | 03/03/2009 | 5:47:26 | JNEAL | LNUCAD06 |
| <none> --> PARKS, MIKE | | | | |
| ONS | 03/03/2009 | 5:47:26 | JNEAL | LNUCAD06 |
| B1416 | | | | |
| ONS | 03/03/2009 | 5:47:26 | JNEAL | LNUCAD06 |
| E25 | | | | |
| ENR | 03/03/2009 | 5:48:06 | JNEAL | LNUCAD06 |
| WT15 | | | | |
| FREQA | 03/03/2009 | 5:48:15 | JNEAL | LNUCAD06 |
| Command:NAPA CO FIRE:5 Primary Tactical:NAPA CO TAC Alternate Tactical:WHITE 2 | | | | |
| DE | 03/03/2009 | 5:48:16 | JNEAL | LNUCAD06 |
| VC216 (CHF) | | | | |
| CRNG | 03/03/2009 | 5:49:55 | JNEAL | LNUCAD06 |
| Remarks Entered; | | | | |
| INCITE | 03/03/2009 | 5:51:55 | JNEAL | LNUCAD06 |
| NAPA CO WHITE 2 | | | | |
| CIH | 03/03/2009 | 5:52:07 | JNEAL | LNUCAD06 |
| SODA CANYON RD SODA_CANY --> SODA | | | | |



California Department of Forestry
and Fire Protection
Interagency Report of Incident and Dispatch Action

Incident Number: 09-CALNU 001272
Incident Name: SODA
Event Number: 09001517

Detail Report-All Segments

| | | | | |
|--|------------|---------|-------|----------|
| RTQ | 03/03/2009 | 5:56:34 | JNEAL | LRUCAD06 |
| TRK12 | | | | |
| CHNG | 03/03/2009 | 5:57:28 | JNEAL | LRUCAD06 |
| Remarks Entered: | | | | |
| AGE | 03/03/2009 | 5:57:48 | JNEAL | LRUCAD06 |
| E12 | | | | |
| CHNG | 03/03/2009 | 5:58:37 | JNEAL | LRUCAD06 |
| Remarks Entered: | | | | |
| ACK | 03/03/2009 | 5:58:43 | JNEAL | LRUCAD06 |
| VOL16 | | | | |
| ACK | 03/03/2009 | 5:58:43 | JNEAL | LRUCAD06 |
| VOL13 | | | | |
| AIQ | 03/03/2009 | 5:58:45 | JNEAL | LRUCAD06 |
| VOL13 VOL16 | | | | |
| CHNG | 03/03/2009 | 5:59:03 | JNEAL | LRUCAD06 |
| Remarks Entered: | | | | |
| CHNG | 03/03/2009 | 5:59:58 | JNEAL | LRUCAD06 |
| Remarks Entered: | | | | |
| AIQ | 03/03/2009 | 6:00:15 | JNEAL | LRUCAD06 |
| WT16 | | | | |
| STARUSX | 03/03/2009 | 6:00:21 | | |
| Unit E1472 Status timer expired after 30 MIN | | | | |
| ONS | 03/03/2009 | 6:00:30 | JNEAL | LRUCAD06 |
| VC216 | | | | |
| ONS | 03/03/2009 | 6:00:37 | JNEAL | LRUCAD06 |
| E1472 | | | | |
| ONS | 03/03/2009 | 6:00:42 | JNEAL | LRUCAD06 |
| WT15 | | | | |
| AIQ | 03/03/2009 | 6:00:02 | JNEAL | LRUCAD06 |
| TRK12 | | | | |
| RTQ | 03/03/2009 | 6:11:01 | JNEAL | LRUCAD06 |
| E1472 | | | | |
| RTQ | 03/03/2009 | 6:12:13 | JNEAL | LRUCAD06 |
| WT15 | | | | |
| RTQ | 03/03/2009 | 6:12:25 | JNEAL | LRUCAD06 |
| VC15 | | | | |
| RTQ | 03/03/2009 | 6:12:34 | JNEAL | LRUCAD06 |
| VC216 | | | | |
| CHNG | 03/03/2009 | 6:14:02 | JNEAL | LRUCAD06 |
| Remarks Entered: | | | | |
| ONS | 03/03/2009 | 6:14:04 | JNEAL | LRUCAD06 |
| E1472 | | | | |
| RTQ | 03/03/2009 | 6:17:29 | JNEAL | LRUCAD06 |
| E1472 | | | | |
| RTQ | 03/03/2009 | 6:17:29 | JNEAL | LRUCAD06 |
| E25 | | | | |
| RTQ | 03/03/2009 | 6:17:29 | JNEAL | LRUCAD06 |
| B1416 | | | | |
| RTQ | 03/03/2009 | 6:17:29 | JNEAL | LRUCAD06 |
| E12 | | | | |
| AIQ | 03/03/2009 | 6:19:18 | JNEAL | LRUCAD06 |
| VC15 VC216 | | | | |
| CHNG | 03/03/2009 | 6:19:39 | JNEAL | LRUCAD06 |
| Remarks Entered: | | | | |
| AIQ | 03/03/2009 | 6:31:16 | JNEAL | LRUCAD06 |
| E1472 | | | | |



California Department of Forestry
and Fire Protection
Interagency Report of Incident and Dispatch Action

Incident Number: 09-CALNU 001272
Incident Name: SODA
Event Number: 09001517

Detail Report-All Segments

| | | | | |
|--|------------|---------|-------|----------|
| AIQ | 03/03/2009 | 6:34:12 | JNEAL | LRUCAD06 |
| E12 | | | | |
| FRPNAME | 03/03/2009 | 6:34:35 | JNEAL | LRUCAD06 |
| PARKES, MIKE --> HANKS | | | | |
| AIQ | 03/03/2009 | 6:38:40 | JNEAL | LRUCAD06 |
| WT15 | | | | |
| AIQ | 03/03/2009 | 6:40:04 | JNEAL | LRUCAD06 |
| B1416 | | | | |
| STARUSX | 03/03/2009 | 6:47:33 | | |
| Unit E25 Status timer expired after 30 MIN | | | | |
| FAPNAME | 03/03/2009 | 6:53:41 | JNEAL | LRUCAD06 |
| HANKS --> NOWESSNER | | | | |
| AIQ | 03/03/2009 | 6:53:45 | JNEAL | LRUCAD06 |
| E25 | | | | |
| SAC | 03/03/2009 | 6:53:45 | JNEAL | LRUCAD06 |
| CLOSE | 03/03/2009 | 6:53:47 | JNEAL | LRUCAD06 |



California Department of Forestry
and Fire Protection
Interagency Report of Incident and Dispatch Action

Incident Number: 09-CALNU 007299
Incident Name: SODA
Event Number: 09008547

Detail Report-All Segments

| | | | |
|--|------------------------------|-----------------------------|--|
| Incident Location | | Incident Status: CLS | |
| Location: 2929 SODA CANYON RD ,SODA_CANYON | Apartment: | | |
| Lo Cross: 1000 BLK CHIMNEY ROCK RD | Hi Cross: OLD FOSS VALLEY RD | | |
| City: SODA_CANYO | County: NAPA | Map Page: 409_P2 | |
| Loc Com: | | | |
| Latitude: 38.428584 | Agency: CANFA | Dispatch Zone: 9 | |
| Longitude: -122.302266 | Jurisdiction: CANFA | Battalion: 1416 | |
| Legal: 28_T07N_R04W_M | DPA Agency: CALNU | Resp. Area: N26 | |
| UTM: 10 560901 4253600 | Alom: N26 | | |
| LEGAL: 28_T07N_R04W_M | C | | |

Reporting Party Information

| | |
|---------------------------------|----------------------------|
| Caller Name: TONYA VIDALES | Caller Phone: 707-255-7212 |
| Caller Loc: 2929 SODA CANYON RD | Call Source: 911 |

Incident Type/Response Information

| | |
|-------------------------------|---------------------|
| Incident Type: FIRE, WILDLAND | Response Plan: FML6 |
| Dispatch Level: R | Response Level: 1 |

Incident Date/Time Summary

| | | | |
|---------------------|---------------------|--------------|-----------------|
| Incident Call Rec.: | 09/30/2009 15:38:30 | Personnel ID | CAD Workstation |
| Incident Keystroke: | 09/30/2009 15:38:30 | FENGELE | LNUCAD02 |
| Incident Entry: | 09/30/2009 15:39:20 | FENGELE | LNUCAD02 |
| Incident Dispatch: | 09/30/2009 15:41:41 | | |
| Incident Closed: | 09/30/2009 18:09:10 | | |

Fire Information

| | | |
|--------------|--------------------------------|-------------|
| Status: CONT | Contained: 09/30/2009 16:04:38 | Controlled: |
|--------------|--------------------------------|-------------|

| | | | | | | |
|----------------------|----------|----------|----------|----------|----------|--|
| Time Summary: | | | | | | |
| WAL | DSP | ENR | ONS | AAC | CLS | |
| 15:39:20 | 15:41:41 | 15:42:01 | 15:49:17 | 18:09:03 | 18:09:10 | |



California Department of Forestry
and Fire Protection
Interagency Report of Incident and Dispatch Action

Incident Number: 09-CALNU 007299
Incident Name: SODA
Event Number: 09008547

Detail Report-All Segments

| | | | | | | |
|----------------------------|----------|----------|----------|----------|----------|----------|
| Unit Status Details | | | | | | |
| AA140 | | | | | | |
| DSP | ENR | ONS | RTQ | AIQ | | |
| 15:41:41 | 15:51:44 | 16:01:24 | 16:05:21 | 16:18:54 | | |
| B1421 | | | | | | |
| DSP | ENR | ONS | AIQ | ONS | DSP | AIQ |
| 15:41:41 | 15:42:01 | 16:02:36 | 16:26:14 | 16:26:30 | 16:26:30 | 16:54:38 |
| C104 | | | | | | |
| DSP | ENR | ONS | AIQ | | | |
| 15:41:41 | 15:45:02 | 15:53:33 | 16:41:15 | | | |
| D1441 | | | | | | |
| DSP | ENR | RTQ | AIQ | | | |
| 15:41:41 | 15:47:51 | 16:06:46 | 16:27:20 | | | |
| D1442 | | | | | | |
| DSP | ENR | ONS | RTQ | AIQ | | |
| 15:41:41 | 15:47:19 | 16:01:20 | 16:08:39 | 16:28:16 | | |
| DE1 | | | | | | |
| DSP | AIQ | | | | | |
| 15:41:41 | 15:42:57 | | | | | |
| DE4 | | | | | | |
| DSP | AIQ | | | | | |
| 15:41:41 | 15:42:57 | | | | | |
| E1454 | | | | | | |
| DSP | ENR | RTQ | AIQ | | | |
| 15:41:41 | 15:46:29 | 16:06:38 | 16:29:57 | | | |
| E1470 | | | | | | |
| DSP | ENR | ROS | AIQ | | | |
| 15:41:41 | 15:46:17 | 16:06:19 | 16:08:18 | | | |
| E1479 | | | | | | |
| DSP | ENR | RTQ | AIQ | | | |
| 15:41:41 | 15:45:44 | 16:06:30 | 16:35:23 | | | |
| E1482 | | | | | | |
| DSP | ENR | RTQ | AIQ | | | |
| 15:41:41 | 15:47:12 | 16:06:36 | 16:41:04 | | | |
| E1493 | | | | | | |
| DSP | ENR | ONS | RTQ | AIQ | | |
| 15:41:41 | 15:46:04 | 15:59:05 | 17:51:02 | 18:09:03 | | |
| E216 | | | | | | |
| ENR | DSP | RTQ | AIQ | | | |
| 15:49:01 | 15:49:01 | 16:07:09 | 16:31:31 | | | |
| E25 | | | | | | |
| DSP | ENR | ONS | ROS | RTQ | AIQ | |
| 15:41:41 | 15:46:09 | 15:59:05 | 16:24:35 | 16:54:54 | 17:11:08 | |
| E316 | | | | | | |
| ENR | DSP | RTQ | AIQ | | | |
| 16:03:26 | 16:03:26 | 16:07:47 | 16:13:18 | | | |
| PRVDUEY | | | | | | |



California Department of Forestry
and Fire Protection
Interagency Report of Incident and Dispatch Action

Incident Number: 09-CALNU 007299
Incident Name: SODA
Event Number: 09008547

Detail Report-All Segments

| | | | | | |
|-------------------|----------|----------|----------|----------|----------|
| DSP | AIQ | | | | |
| 15:41:41 | 15:41:42 | | | | |
| PT92550 | | | | | |
| DSP | ENR | ONS | AOS | RTQ | AIQ |
| 15:43:06 | 15:48:00 | 16:01:37 | 16:24:35 | 16:39:58 | 17:55:25 |
| T85 | | | | | |
| DSP | ENR | RTQ | AIQ | | |
| 15:41:41 | 15:51:44 | 16:05:21 | 16:18:54 | | |
| T86 | | | | | |
| DSP | ENR | RTQ | AIQ | | |
| 15:41:41 | 15:51:44 | 16:05:21 | 16:18:54 | | |
| T90 | | | | | |
| DSP | AIQ | | | | |
| 15:41:41 | 15:54:38 | | | | |
| U28 | | | | | |
| DSP | ONS | AIQ | | | |
| 15:49:17 | 15:49:17 | 17:51:06 | | | |
| VC213 | | | | | |
| DSP | ENR | AIQ | | | |
| 15:48:51 | 15:48:51 | 16:07:04 | | | |
| VOL13 | | | | | |
| DSP | AIQ | | | | |
| 15:41:41 | 15:51:38 | | | | |
| VOL16 | | | | | |
| DSP | AIQ | | | | |
| 15:41:41 | 15:51:38 | | | | |
| WT16 | | | | | |
| DSP | AIQ | DSP | ONS | RTQ | AIQ |
| 15:41:41 | 16:09:00 | 16:14:13 | 16:14:13 | 16:14:16 | 16:52:25 |
| Incident Remarks: | | | | | |



California Department of Forestry
and Fire Protection
Interagency Report of Incident and Dispatch Action

Incident Number: 09-CALNU 007299
Incident Name: SODA
Event Number: 09008547

Detail Report-All Segments

| | | | |
|---|---------------------|----------|----------|
| LOCVER | 09/30/2009 15:38:30 | FENGELEB | LNUCAD02 |
| REC | 09/30/2009 15:38:30 | FENGELEB | LNUCAD02 |
| ENR21 | 09/30/2009 15:38:20 | FENGELEB | LNUCAD02 |
| SUGG 09/30/2009 15:39:24 | | | |
| Primary: B1421, AA140(A/A)#1, T86(A/T3)#1, T85(A/T3)#1, T90(A/T2)#2, C101[HEL2]#4, E1493.[ENG3]#2, E25.[ENG1]#2, WT16(W/T1)#2, VOL13[VOL]#3, E1470.[ENG3]#6, D1442.X[DOZ2]#6, DEL4.X[CRW1]#6, DEL1.X[CRW1]#6, VOL16[VOL]#7, E1482.[ENG3]#11, E1479.[ENG3]#11, PRVDUTY[PRV]#11, E1454.[ENG3]#12, D1441[DOZ3]#23 | | | |
| SUGG 09/30/2009 15:39:24 | | | |
| Alternate: E12.[ENG1]#4, E27.[ENG1]#6, E26.[ENG1]#11, E1459.[ENG3]#18, E1467.[ENG3]#18, DEL6.X[CRW1]#18, E1450.[ENG3]#19, DEL5[CRW1]#20, DEL2[CRW1]#20 | | | |
| SUGDEF 09/30/2009 15:39:24 | | | |
| SUGG 09/30/2009 15:39:24 | | | |
| Nearby: WT15.T[W/T1]#8, E1486.XT[ENG3]#12, E1469.[XT[ENG3]#23, E1498.[XT[ENG3]#24 | | | |
| SUGG 09/30/2009 15:39:30 | | | |
| Primary: B1421, AA140(A/A)#1, T86(A/T3)#1, T85(A/T3)#1, T90(A/T2)#2, C104.[HEL2]#3, E1493.[ENG3]#2, E25.[ENG1]#2, WT16(W/T1)#2, VOL13[VOL]#3, E1470.[ENG3]#6, D1442.X[DOZ2]#6, DEL4.X[CRW1]#6, DEL1.X[CRW1]#6, VOL16[VOL]#7, E1482.[ENG3]#11, E1479.[ENG3]#11, PRVDUTY[PRV]#11, E1454.[ENG3]#12, D1441[DOZ3]#23 | | | |
| SUGDEF 09/30/2009 15:39:30 | | | |
| SUGG 09/30/2009 15:39:51 | | | |
| Nearby: WT15.T[W/T1]#8, E1486.XT[ENG3]#12, E1469.[XT[ENG3]#23, E1498.[XT[ENG3]#24 | | | |
| SUGG 09/30/2009 15:39:51 | | | |
| Alternate: E12.[ENG1]#4, E27.[ENG1]#6, E26.[ENG1]#11, E1459.[ENG3]#18, E1467.[ENG3]#18, DEL6.X[CRW1]#18, E1450.[ENG3]#19, DEL5[CRW1]#20, DEL2[CRW1]#20 | | | |
| EXPIRE 09/30/2009 15:40:23 | | | |
| Pending event expired after 1 MIN | | | |
| SUGDEF 09/30/2009 15:41:40 | | | |
| SUGG 09/30/2009 15:41:40 | | | |
| Primary: B1421, AA140(A/A)#1, T86(A/T3)#1, T85(A/T3)#1, T90(A/T2)#2, C104.[HEL2]#3, E1493.[ENG3]#2, E25.[ENG1]#2, WT16(W/T1)#2, VOL13[VOL]#3, E1470.[ENG3]#6, D1442.X[DOZ2]#6, DEL4.X[CRW1]#6, DEL1.X[CRW1]#6, VOL16[VOL]#7, E1482.[ENG3]#11, E1479.[ENG3]#11, PRVDUTY[PRV]#11, E1454.[ENG3]#12, D1441[DOZ3]#23 | | | |
| SUGG 09/30/2009 15:41:40 | | | |
| Nearby: WT15.T[W/T1]#8, E1486.XT[ENG3]#12, E1469.[XT[ENG3]#23, E1498.[XT[ENG3]#24 | | | |
| SUGG 09/30/2009 15:41:40 | | | |
| Alternate: E12.[ENG1]#4, E27.[ENG1]#6, E26.[ENG1]#11, E1459.[ENG3]#18, E1467.[ENG3]#18, DEL6.X[CRW1]#18, E1450.[ENG3]#19, DEL5[CRW1]#20, DEL2[CRW1]#20 | | | |
| PRUNIT | 09/30/2009 15:41:41 | FENGELEB | LNUCAD02 |
| B1421 | | | |
| DSP | 09/30/2009 15:41:41 | FENGELEB | LNUCAD02 |
| B1421 (BAT) AA140 (A/A) T86 (A/T3) T85 (A/T3) T90 (A/T2) C104 (HEL2) E1493 (ENG3) E25 (ENG1) WT16 (W/T1) VOL13 (VOL) E1470 (ENG3) D1442 (DOZ2) DEL4 (CRW1) DEL1 (CRW1) VOL16 (VOL) E1482 (ENG3) E1479 (ENG3) PRVDUTY (PRV) E1454 (ENG3) D1441 (DOZ3) JURISDICTION NUMBER \$CANFA002155 | | | |
| INCH | 09/30/2009 15:41:41 | FENGELEB | LNUCAD02 |
| Jurisdiction Number \$CANFA002155 Created | | | |
| INCH | 09/30/2009 15:41:41 | FENGELEB | LNUCAD02 |
| Site Number \$CALNU007299 Created | | | |
| DSP | 09/30/2009 15:41:41 | FENGELEB | LNUCAD02 |
| <none> --> SODA CANYON RD SODA_CANY | | | |
| FREQA | 09/30/2009 15:41:41 | FENGELEB | LNUCAD02 |
| Command:NAPA CO FIRE:2 Primary Tactical:NAPA CO TAC Alternate Tactical:(none) | | | |



California Department of Forestry
and Fire Protection
Interagency Report of Incident and Dispatch Action

Incident Number: 09-CALFV 007299
Incident Name: SODA
Event Number: 09008547

Detail Report-All Segments

| | | | |
|---|---------------------|----------|----------|
| TNCN | 09/30/2009 15:41:41 | FENGELBE | LNUCAD02 |
| Fire Number 50NE000799 Created | | | |
| TRNS | 09/30/2009 15:41:42 | FENGELBE | LNUCAD02 |
| G/CMD | | | |
| AIQ | 09/30/2009 15:41:42 | FENGELBE | LNUCAD02 |
| PRVDUTY | | | |
| ENR | 09/30/2009 15:42:01 | MSELMI | LNUCAD01 |
| D1421 | | | |
| AIQ | 09/30/2009 15:42:57 | MSELMI | LNUCAD01 |
| DELI DEL4 | | | |
| FREQA | 09/30/2009 15:43:06 | MSELMI | LNUCAD01 |
| Command:NAPA CO FIRE:2 Primary Tactical:NAPA CO TAC Alternate Tactical:(none) | | | |
| DSF | 09/30/2009 15:43:06 | MSELMI | LNUCAD01 |
| ST92550 (STG) | | | |
| CIN | 09/30/2009 15:43:36 | JOAHAGAN | LNUCAD03 |
| SODA CANYON RD SODA_CANY --> SODA | | | |
| ENR | 09/30/2009 15:43:02 | MSELMI | LNUCAD01 |
| C104 | | | |
| ENR | 09/30/2009 15:43:44 | MSELMI | LNUCAD01 |
| E1479 | | | |
| ENR | 09/30/2009 15:46:04 | MSELMI | LNUCAD01 |
| E1493 | | | |
| ENR | 09/30/2009 15:46:09 | MSELMI | LNUCAD01 |
| E25 | | | |
| ENR | 09/30/2009 15:46:17 | MSELMI | LNUCAD01 |
| E1470 | | | |
| ENR | 09/30/2009 15:46:29 | MSELMI | LNUCAD01 |
| E1454 | | | |
| STATUSX 09/30/2009 15:46:41 | | | |
| Unit E1482 Status timer expired after 5 MIN | | | |
| STATUSX 09/30/2009 15:46:41 | | | |
| Unit T85 Status timer expired after 5 MIN | | | |
| STATUSX 09/30/2009 15:46:41 | | | |
| Unit T86 Status timer expired after 5 MIN | | | |
| STATUSX 09/30/2009 15:46:41 | | | |
| Unit T90 Status timer expired after 5 MIN | | | |
| STATUSX 09/30/2009 15:46:41 | | | |
| Unit VOL13 Status timer expired after 5 MIN | | | |
| STATUSX 09/30/2009 15:46:41 | | | |
| Unit VOL16 Status timer expired after 5 MIN | | | |
| STATUSX 09/30/2009 15:46:41 | | | |
| Unit M716 Status timer expired after 5 MIN | | | |
| STATUSX 09/30/2009 15:46:41 | | | |
| Unit D1442 Status timer expired after 5 MIN | | | |
| STATUSX 09/30/2009 15:46:41 | | | |
| Unit D1441 Status timer expired after 5 MIN | | | |
| STATUSX 09/30/2009 15:46:41 | | | |
| Unit AA140 status timer expired after 5 MIN | | | |
| ENR | 09/30/2009 15:47:12 | MSELMI | LNUCAD01 |
| E1482 | | | |
| ENR | 09/30/2009 15:47:19 | MSELMI | LNUCAD01 |
| D1442 | | | |
| ENR | 09/30/2009 15:47:53 | MSELMI | LNUCAD01 |
| D1441 | | | |
| ENR | 09/30/2009 15:48:00 | MSELMI | LNUCAD01 |
| ST92550 | | | |



California Department of Forestry
and Fire Protection
Interagency Report of Incident and Dispatch Action

Incident Number: 09-CALFV 007299
Incident Name: SODA
Event Number: 09008547

Detail Report-All Segments

| | | | |
|---|---------------------|----------|----------|
| FREQA | 09/30/2009 15:48:30 | MSELMI | LNUCAD01 |
| Command:NAPA CO FIRE:2 Primary Tactical:NAPA CO TAC Alternate Tactical:(none) | | | |
| DE | 09/30/2009 15:48:51 | MSELMI | LNUCAD01 |
| VC213 (CRF) | | | |
| FREQA | 09/30/2009 15:49:01 | MSELMI | LNUCAD01 |
| Command:NAPA CO FIRE:2 Primary Tactical:NAPA CO TAC Alternate Tactical:(none) | | | |
| DE | 09/30/2009 15:49:01 | MSELMI | LNUCAD01 |
| E216 (ENG3) | | | |
| FREQA | 09/30/2009 15:49:17 | MSELMI | LNUCAD01 |
| Command:NAPA CO FIRE:2 Primary Tactical:NAPA CO TAC Alternate Tactical:(none) | | | |
| DOE | 09/30/2009 15:49:17 | MSELMI | LNUCAD01 |
| U28 (UTL) | | | |
| AIQ | 09/30/2009 15:51:38 | MSELMI | LNUCAD01 |
| VOL13 VOL16 | | | |
| ENR | 09/30/2009 15:51:44 | MSELMI | LNUCAD01 |
| T86 | | | |
| ENR | 09/30/2009 15:51:44 | MSELMI | LNUCAD01 |
| T85 | | | |
| ENR | 09/30/2009 15:51:44 | MSELMI | LNUCAD01 |
| AA140 | | | |
| ONS | 09/30/2009 15:53:33 | FENGELBE | LNUCAD02 |
| C104 | | | |
| AIQ | 09/30/2009 15:54:38 | FENGELBE | LNUCAD02 |
| T90 | | | |
| ONS | 09/30/2009 15:59:05 | MSELMI | LNUCAD01 |
| E25 | | | |
| ONS | 09/30/2009 15:59:05 | MSELMI | LNUCAD01 |
| E1493 | | | |
| ONS | 09/30/2009 16:01:20 | MSELMI | LNUCAD01 |
| D1442 | | | |
| ONS | 09/30/2009 16:01:24 | MSELMI | LNUCAD01 |
| AA140 | | | |
| ONS | 09/30/2009 16:01:37 | MSELMI | LNUCAD01 |
| ST92550 | | | |
| PRUNITEK | 09/30/2009 16:01:45 | FENGELBE | LNUCAD02 |
| E1421 | | | |
| PRUNITEK | 09/30/2009 16:01:45 | FENGELBE | LNUCAD02 |
| U28 | | | |
| ONS | 09/30/2009 16:02:36 | MSELMI | LNUCAD01 |
| D1421 | | | |
| FREQA | 09/30/2009 16:03:25 | MSELMI | LNUCAD01 |
| Command:NAPA CO FIRE:2 Primary Tactical:NAPA CO TAC Alternate Tactical:(none) | | | |
| DE | 09/30/2009 16:03:26 | MSELMI | LNUCAD01 |
| E316 (ENG3) | | | |
| FIRESTAT | 09/30/2009 16:04:38 | FENGELBE | LNUCAD02 |
| U28 Fire status set to CONT | | | |
| RTQ | 09/30/2009 16:05:21 | MSELMI | LNUCAD01 |
| AA140 | | | |
| RTQ | 09/30/2009 16:05:21 | MSELMI | LNUCAD01 |
| T85 | | | |
| RTQ | 09/30/2009 16:05:21 | MSELMI | LNUCAD01 |
| T86 | | | |
| ROS | 09/30/2009 16:06:19 | MSELMI | LNUCAD01 |
| E1470 | | | |
| RTQ | 09/30/2009 16:06:30 | MSELMI | LNUCAD01 |
| E1479 | | | |



California Department of Forestry
and Fire Protection
Interagency Report of Incident and Dispatch Action

Incident Number: 09-CALND 007299
Incident Name: SODA
Event Number: 09008547

Detail Report-All Segments

| | | | | |
|---|------------|----------|----------|----------|
| RTQ | 09/30/2009 | 16:06:36 | MSELMI | LNUCAD01 |
| E1482 | | | | |
| RTQ | 09/30/2009 | 16:06:38 | MSELMI | LNUCAD01 |
| E1454 | | | | |
| RTQ | 09/30/2009 | 16:06:46 | MSELMI | LNUCAD01 |
| D1441 | | | | |
| AIQ | 09/30/2009 | 16:07:04 | MSELMI | LNUCAD01 |
| VC213 | | | | |
| RTQ | 09/30/2009 | 16:07:09 | MSELMI | LNUCAD01 |
| E216 | | | | |
| RTQ | 09/30/2009 | 16:07:47 | FENGELBE | LNUCAD02 |
| E316 | | | | |
| AIQ | 09/30/2009 | 16:08:00 | FENGELBE | LNUCAD02 |
| WT16 | | | | |
| AIQ | 09/30/2009 | 16:08:18 | MSELMI | LNUCAD01 |
| E1470 | | | | |
| PRUNITX | 09/30/2009 | 16:08:20 | FENGELBE | LNUCAD02 |
| U28 | | | | |
| PRUNITX | 09/30/2009 | 16:08:20 | FENGELBE | LNUCAD02 |
| E1421 | | | | |
| RTQ | 09/30/2009 | 16:08:39 | MSELMI | LNUCAD01 |
| D1442 | | | | |
| AIQ | 09/30/2009 | 16:13:18 | MSELMI | LNUCAD01 |
| E316 | | | | |
| DOS | 09/30/2009 | 16:14:13 | MSELMI | LNUCAD01 |
| WT16 (W/21) | | | | |
| FREQA | 09/30/2009 | 16:14:13 | MSELMI | LNUCAD01 |
| Command:NAPA CO FIRE:2 Primary Tactical:NAPA CO TAC Alternate Tactical:(none) | | | | |
| RTQ | 09/30/2009 | 16:14:16 | MSELMI | LNUCAD01 |
| WT16 | | | | |
| AIQ | 09/30/2009 | 16:18:54 | JGARAGAN | LNUCAD03 |
| AA140 T85 T86 | | | | |
| AOE | 09/30/2009 | 16:24:35 | FENGELBE | LNUCAD02 |
| E25 | | | | |
| AOE | 09/30/2009 | 16:24:35 | FENGELBE | LNUCAD02 |
| ST92550 | | | | |
| AIQ | 09/30/2009 | 16:25:16 | MSELMI | LNUCAD01 |
| D1442 | | | | |
| AIQ | 09/30/2009 | 16:26:14 | JGARAGAN | LNUCAD03 |
| E1421 | | | | |
| FREQA | 09/30/2009 | 16:26:30 | JGARAGAN | LNUCAD03 |
| Command:NAPA CO FIRE:2 Primary Tactical:NAPA CO TAC Alternate Tactical:(none) | | | | |
| DOS | 09/30/2009 | 16:26:30 | JGARAGAN | LNUCAD03 |
| E1421 (BAT) | | | | |
| PRUNITX | 09/30/2009 | 16:26:30 | JGARAGAN | LNUCAD03 |
| E1421 | | | | |
| AIQ | 09/30/2009 | 16:27:20 | FENGELBE | LNUCAD02 |
| D1441 | | | | |
| AIQ | 09/30/2009 | 16:29:57 | MSELMI | LNUCAD01 |
| E1454 | | | | |
| AIQ | 09/30/2009 | 16:31:31 | MSELMI | LNUCAD01 |
| E216 | | | | |
| AIQ | 09/30/2009 | 16:35:23 | MSELMI | LNUCAD01 |
| E1479 | | | | |
| STATUSX | 09/30/2009 | 16:36:41 | | |
| Unit E1482 status timer expired after 30 MIN | | | | |



California Department of Forestry
and Fire Protection
Interagency Report of Incident and Dispatch Action

Incident Number: 09-CALND 007299
Incident Name: SODA
Event Number: 09008547

Detail Report-All Segments

| | | | | |
|--|------------|----------|----------|----------|
| RTQ | 09/30/2009 | 16:38:58 | MSELMI | LNUCAD01 |
| ST92550 | | | | |
| AIQ | 09/30/2009 | 16:41:04 | MSELMI | LNUCAD01 |
| E1482 | | | | |
| AIQ | 09/30/2009 | 16:41:15 | MSELMI | LNUCAD01 |
| C104 | | | | |
| STATUSX | 09/30/2009 | 16:44:17 | | |
| Unit WT16 status timer expired after 30 MIN | | | | |
| AIQ | 09/30/2009 | 16:52:25 | MSELMI | LNUCAD01 |
| WT16 | | | | |
| AIQ | 09/30/2009 | 16:54:30 | MSELMI | LNUCAD01 |
| E1421 | | | | |
| PRUNITX | 09/30/2009 | 16:54:49 | MSELMI | LNUCAD01 |
| E1493 | | | | |
| RTQ | 09/30/2009 | 16:54:54 | MSELMI | LNUCAD01 |
| E25 | | | | |
| STATUSX | 09/30/2009 | 17:08:59 | | |
| Unit ST92550 status timer expired after 30 MIN | | | | |
| AIQ | 09/30/2009 | 17:11:09 | MSELMI | LNUCAD01 |
| E25 | | | | |
| PRNAME | 09/30/2009 | 17:48:33 | FENGELBE | LNUCAD02 |
| <none> --> BENGUEBEL | | | | |
| RTQ | 09/30/2009 | 17:51:02 | MSELMI | LNUCAD01 |
| E1493 | | | | |
| AIQ | 09/30/2009 | 17:51:06 | MSELMI | LNUCAD01 |
| U28 | | | | |
| AIQ | 09/30/2009 | 17:55:25 | MSELMI | LNUCAD01 |
| ST92550 | | | | |
| AOE | 09/30/2009 | 18:09:03 | FENGELBE | LNUCAD02 |
| AIQ | 09/30/2009 | 18:09:03 | FENGELBE | LNUCAD02 |
| E1493 | | | | |
| CLOSE | 09/30/2009 | 18:09:10 | FENGELBE | LNUCAD02 |



California Department of Forestry
and Fire Protection
Interagency Report of Incident and Dispatch Action

Incident Number: 09-CALNU 008131
Incident Name: SODA CANYON RD / SODA SER
Event Number: 09009516

Detail Report-All Segments

| | | | |
|---|---------------------|-----------------------------|--|
| Incident Location | | Incident Status: CLS | |
| Location: 2000 SODA CANYON RD / 1900 SODA SPRINGS RD ,SODA_CANYON | | Apartment: | |
| Lo Cross: | | Hi Cross: | |
| City: SODA_CANYO | County: NAPA | Map Page: 409_g7 | |
| Loc Com: | | | |
| Latitude: 38.389910 | Agency: CANFA | Dispatch Zone: 9 | |
| Longitude: -122.285424 | Jurisdiction: CANFA | Battalion: 1416 | |
| Legal: 03_T06N_R04W_M | DPA Agency: CALNU | Resp. Area: M19 | |
| UTM: 10 562405 4249319 | Atom: M19 | | |
| LEGAL | 03_T06N_R04W_M | 0 | |

Reporting Party Information

| | |
|--------------|--------------------------|
| Caller Name: | Caller Phone: 5103294555 |
| Caller Loc: | Call Source: CHF |

Incident Type/Response Information

| | |
|----------------------------------|---------------------|
| Incident Type: FIRE, SMOKE CHECK | Response Plan: YCS6 |
| Dispatch Level: R | Response Level: 1 |

Incident Date/Time Summary

| | | | |
|---------------------|---------------------|--------------|-----------------|
| Incident Call Rec.: | 10/28/2009 14:10:16 | Personnel ID | CAD Workstation |
| Incident Keystroke: | 10/28/2009 14:10:16 | | |
| Incident Entry: | 10/28/2009 14:11:40 | MSELMI | LNUCAD02 |
| Incident Dispatch: | 10/28/2009 14:12:14 | MSELMI | LNUCAD02 |
| Incident Closed: | 10/28/2009 14:52:41 | | |

Fire Information

| | | |
|---------|------------|-------------|
| Status: | Contained: | Controlled: |
|---------|------------|-------------|

Time Summary:

| | | | | |
|----------|----------|----------|----------|----------|
| WAI | DSP | ENR | AAC | CLS |
| 14:11:40 | 14:12:14 | 14:15:18 | 14:52:35 | 14:52:41 |

Unit Status Details

| | | | |
|----------|----------|----------|----------|
| E1479 | | | |
| ENR | DSP | RTQ | AIQ |
| 14:15:18 | 14:15:18 | 14:33:55 | 14:52:35 |

| | |
|----------|----------|
| E25 | |
| DSP | AIQ |
| 14:12:14 | 14:15:21 |

| | |
|----------|----------|
| VOL13 | |
| DSP | AIQ |
| 14:12:14 | 14:19:40 |

Incident Remarks:

10/28/2009 14:34:16 UTL MSELMI



California Department of Forestry
and Fire Protection
Interagency Report of Incident and Dispatch Action

Incident Number: 09-CALNU 008131
Incident Name: SODA CANYON RD / SODA SER
Event Number: 09009516

Detail Report-All Segments

| | | | |
|--|---------------------|--------|----------|
| REC | 10/28/2009 14:10:16 | MSELMI | LNUCAD02 |
| LOCVER | 10/28/2009 14:10:29 | MSELMI | LNUCAD02 |
| ENTRY | 10/28/2009 14:11:40 | MSELMI | LNUCAD02 |
| SUGDEF | 10/28/2009 14:12:12 | | |
| SUGO | 10/28/2009 14:12:12 | | |
| Primary: VOL13[VOL]#1, E25+[ENG1]#2 | | | |
| SUGO 10/28/2009 14:12:12 | | | |
| Alternate: E2668.X[ENG3]#2, E1479.X[ENG3]#2, E2667.X[ENG3]#5, E2680.X[ENG3]#6, E1478.X[ENG3]#6, E1459.X[ENG3]#11, E1467.X[ENG3]#17, E1450.X[ENG3]#19, E1167.X[ENG3]#22 | | | |
| FREQA | 10/28/2009 14:12:13 | MSELMI | LNUCAD02 |
| Command:NAPA CO FIRE:5 Primary Tactical:NAPA CO TAC Alternate Tactical:WHITE 2 | | | |
| DSF | 10/28/2009 14:12:13 | MSELMI | LNUCAD02 |
| <none> --> SODA CANYON RD / SODA SER | | | |
| TRHS | 10/28/2009 14:12:14 | MSELMI | LNUCAD02 |
| G/CMD | | | |
| INCH | 10/28/2009 14:12:14 | MSELMI | LNUCAD02 |
| Fire Number \$0N0000876 Created | | | |
| INCH | 10/28/2009 14:12:14 | MSELMI | LNUCAD02 |
| Site Number \$CALNU008131 Created | | | |
| INCH | 10/28/2009 14:12:14 | MSELMI | LNUCAD02 |
| Jurisdiction Number \$CANPA002385 Created | | | |
| DSF | 10/28/2009 14:12:14 | MSELMI | LNUCAD02 |
| VOL13 (VOL) E25 (ENG1) JURISDICTION NUMBER \$CANPA002385 | | | |
| FRIUNIT | 10/28/2009 14:12:14 | MSELMI | LNUCAD02 |
| VOL13 | | | |
| FREQA | 10/28/2009 14:15:17 | MSELMI | LNUCAD02 |
| Command:NAPA CO FIRE:5 Primary Tactical:NAPA CO TAC Alternate Tactical:WHITE 2 | | | |
| DE | 10/28/2009 14:15:18 | MSELMI | LNUCAD02 |
| E1479 (ENG3) | | | |
| AIQ | 10/28/2009 14:15:21 | MSELMI | LNUCAD02 |
| E25 | | | |
| STATUSX | 10/28/2009 14:17:14 | | |
| Unit VOL13 Status timer expired after 5 MIN | | | |
| AIQ | 10/28/2009 14:19:40 | MSELMI | LNUCAD02 |
| VOL13 | | | |
| RTQ | 10/28/2009 14:33:55 | MSELMI | LNUCAD02 |
| E1479 | | | |
| SUPP | 10/28/2009 14:34:16 | MSELMI | LNUCAD02 |
| FRPHAME | 10/28/2009 14:45:47 | MSELMI | LNUCAD02 |
| <none> --> REA | | | |
| AAC | 10/28/2009 14:52:35 | MSELMI | LNUCAD02 |
| AIQ | 10/28/2009 14:52:35 | MSELMI | LNUCAD02 |
| E1479 | | | |
| CLOSE | 10/28/2009 14:52:41 | MSELMI | LNUCAD02 |



California Department of Forestry
and Fire Protection
Interagency Report of Incident and Dispatch Action

Incident Number: 10-CALNU 004125
Incident Name: SODA CANYON RD SODA_CANY
Event Number: 10005172

Detail Report-All Segments

| | | | |
|--------------------------|----------------------------------|-----------------------------|--------------------|
| Incident Location | | Incident Status: CL5 | |
| Location: | 2500 SODA CANYON RD ,SODA_CANYON | Apartment: | |
| Lo Cross: | 1000 BLK CHIMNEY ROCK RD | Hi Cross: | OLD FOSS VALLEY RD |
| City: | SODA_CANYO | County: | NAPA |
| Loc Com: | | Map Page: | 409_P4 |
| Latitude: | 38.413313 | Agency: | CANFA |
| Longitude: | -122.295387 | Jurisdiction: | CANFA |
| Legal: | 34_T07H_R04W_M | DPA Agency: | CALNU |
| UTM: | 10 561515 4251910 | Dispatch Zone: | 9 |
| | | Battalion: | 1416 |
| | | Resp. Area: | N19 |
| | | Atom: | N19 |
| LEGAL | 34_T07H_R04W_M | | 0 |

Reporting Party Information

| | | | |
|--------------|-------------|---------------|----------|
| Caller Name: | JIM GHOLSON | Caller Phone: | 738-1115 |
| Caller Loc: | | Call Source: | 911 |

Incident Type/Response Information

| | | | |
|-----------------|-------------------|-----------------|------|
| Incident Type: | FIRE, SMOKE CHECK | Response Plan: | FC96 |
| Dispatch Level: | M | Response Level: | 1 |

Incident Date/Time Summary

| | | | | |
|---------------------|---------------------|--------------|----------|-----------------|
| Incident Call Rec.: | 06/20/2010 11:27:33 | Personnel ID | | CAD Workstation |
| Incident Keystroke: | 06/20/2010 11:27:33 | | | |
| Incident Entry: | 06/20/2010 11:29:17 | KWATSON | LNUCAD01 | |
| Incident Dispatch: | 06/20/2010 11:29:33 | KWATSON | LNUCAD01 | |
| Incident Closed: | 06/20/2010 12:25:26 | | | |

Fire Information

| | | |
|---------|------------|-------------|
| Status: | Contained: | Controlled: |
|---------|------------|-------------|

Time Summary:

| WAI | DSP | ENR | ONS | RAC | CLS |
|----------|----------|----------|----------|----------|----------|
| 11:29:17 | 11:29:33 | 11:34:43 | 11:53:20 | 12:25:17 | 12:25:26 |

Unit Status Details

| E1493 | | | | | |
|----------|----------|----------|----------|----------|--|
| DSP | ENR | ONS | RTQ | AIG | |
| 11:29:33 | 11:34:43 | 11:53:20 | 12:07:10 | 12:25:17 | |

| E213 | | | | | | |
|----------|----------|----------|----------|----------|----------|----------|
| ENR | DSP | AIG | DSP | ENR | RTQ | AIG |
| 11:47:40 | 11:47:40 | 11:48:06 | 11:56:14 | 11:56:14 | 12:01:23 | 12:07:14 |

| VOL13 | |
|----------|----------|
| DSP | AIG |
| 11:29:33 | 11:39:04 |

Incident Remarks:

06/20/2010 11:29:17 CONTROL BURN KWATSON



California Department of Forestry
and Fire Protection
Interagency Report of Incident and Dispatch Action

Incident Number: 10-CALNU 004125
Incident Name: SODA CANYON RD SODA_CANY
Event Number: 10005172

Detail Report-All Segments

| | | | |
|--|---------------------|---------|----------|
| REC | 06/20/2010 11:27:33 | KWATSON | LNUCAD01 |
| LOCVER | 06/20/2010 11:28:12 | KWATSON | LNUCAD01 |
| EMPT | 06/20/2010 11:29:17 | KWATSON | LNUCAD01 |
| SUGG | 06/20/2010 11:29:22 | | |
| Alternate: E1493.+(ENG3)E3, E1482.+(ENG3)E6, E1454.+(ENG3)E11, E1467.+(ENG3)E17, E1450.+(ENG3)E19, E1469.+(ENG3)E22, E1562.(ENG3)E27 | | | |
| SUGG | 06/20/2010 11:29:22 | | |
| Primary: VOL13[VOL]E1, E25.+(ENG1)E2 | | | |
| SUGGEP | 06/20/2010 11:29:22 | | |
| TRNS | 06/20/2010 11:29:33 | KWATSON | LNUCAD01 |
| q/CMD | | | |
| FRUNIT | 06/20/2010 11:29:33 | KWATSON | LNUCAD01 |
| VOL13 | | | |
| DSP | 06/20/2010 11:29:33 | KWATSON | LNUCAD01 |
| VOL13 (VOL) E1493 (ENG3) JURISDICTION NUMBER SCANPA001345 | | | |
| INCH | 06/20/2010 11:29:33 | KWATSON | LNUCAD01 |
| Jurisdiction Number SCANPA001345 Created | | | |
| INCH | 06/20/2010 11:29:33 | KWATSON | LNUCAD01 |
| Site Number SCALHU004125 Created | | | |
| DSP | 06/20/2010 11:29:33 | KWATSON | LNUCAD01 |
| <none> --> SODA CANYON RD SODA_CANY | | | |
| FREQA | 06/20/2010 11:29:33 | KWATSON | LNUCAD01 |
| Command:NAPA CO FIRE:5 Primary Tactical:NAPA CO TAC Alternate Tactical:WHITE 2 Air to Air:AIR TAC 6 Air to Ground:CALCORD | | | |
| INCH | 06/20/2010 11:29:33 | KWATSON | LNUCAD01 |
| Fire Number 30NE000247 Created | | | |
| STATUSX | 06/20/2010 11:34:35 | | |
| Unit VOL13 Status timer expired after 5 MIN | | | |
| STATUSX | 06/20/2010 11:34:35 | | |
| Unit E1493 Status timer expired after 5 MIN | | | |
| ENR | 06/20/2010 11:34:43 | KWATSON | LNUCAD01 |
| E1493 | | | |
| AIG | 06/20/2010 11:39:04 | KWATSON | LNUCAD01 |
| VOL13 | | | |
| DE | 06/20/2010 11:47:40 | JNEAL | LNUCAD02 |
| E213 (ENG3) | | | |
| FREQA | 06/20/2010 11:47:40 | JNEAL | LNUCAD02 |
| Command:NAPA CO FIRE:5 Primary Tactical:NAPA CO TAC Alternate Tactical:WHITE 2 Air to Air:AIR TAC 6 Air to Ground:CALCORD | | | |
| AIG | 06/20/2010 11:48:06 | KWATSON | LNUCAD01 |
| E213 | | | |
| FRPHASE | 06/20/2010 11:53:20 | KWATSON | LNUCAD01 |
| <none> --> HANKS, STEVE | | | |
| ONR | 06/20/2010 11:53:20 | KWATSON | LNUCAD01 |
| E1493 | | | |
| FREQA | 06/20/2010 11:56:14 | JNEAL | LNUCAD02 |
| Command:NAPA CO FIRE:5 Primary Tactical:NAPA CO TAC Alternate Tactical:WHITE 2 Air to Air:AIR TAC 6 Air to Ground:CALCORD | | | |
| DE | 06/20/2010 11:56:14 | JNEAL | LNUCAD02 |
| E213 (ENG3) | | | |
| RTQ | 06/20/2010 12:01:23 | KWATSON | LNUCAD01 |
| E213 | | | |



California Department of Forestry
and Fire Protection
Interagency Report of Incident and Dispatch Action

Incident Number: 10-CALHU 004125
Incident Name: SODA CANYON RD SODA_CANY
Event Number: 10005172

Detail Report-All Segments

| | | | |
|-------|---------------------|---------|----------|
| RFQ | 06/20/2010 12:07:10 | KWATSON | LNUCAD01 |
| E1493 | | | |
| ATQ | 06/20/2010 12:07:14 | KWATSON | LNUCAD01 |
| E213 | | | |
| RFQ | 06/20/2010 12:25:17 | KWATSON | LNUCAD01 |
| E1493 | | | |
| RAC | 06/20/2010 12:25:17 | KWATSON | LNUCAD01 |
| CLOSE | 06/20/2010 12:28:26 | KWATSON | LNUCAD01 |



California Department of Forestry
and Fire Protection
Interagency Report of Incident and Dispatch Action

Incident Number: 10-CALHU 005148
Incident Name: SODA
Event Number: 10006454

Detail Report-All Segments

| | | | |
|--------------------------|----------------------------------|-----------------------------|--------------------|
| <u>Incident Location</u> | | <u>Incident Status:</u> CL3 | |
| Location: | 2210 SODA CANYON RD ,SODA_CANYON | Apartment: | |
| Lo Cross: | 1000 BLK CHIMNEY ROCK RD | Hi Cross: | OLD FOSS VALLEY RD |
| City: | SODA_CANYO | County: | NAPA |
| Loc Com: | | Map Page: | 409_06 |
| Latitude: | 38.400401 | Agency: | CANFA |
| Longitude: | -122.293258 | Jurisdiction: | CANFA |
| Legal: | 03_T06H_R04W_M | DPA Agency: | CALHU |
| UTM: | 10 561711 4250478 | Dispatch Zone: | 9 |
| | | Battalion: | 1416 |
| | | Resp. Area: | N19 |
| | | Atom: | N19 |
| LEGAL | 03_T06H_R04W_M | | 0 |

Reporting Party Information

| | | | |
|--------------|------|---------------|--------------|
| Caller Name: | RYAN | Caller Phone: | 530 945 6926 |
| Caller Loc: | | Call Source: | 911 |

Incident Type/Response Information

| | | | |
|-----------------|----------------|-----------------|------|
| Incident Type: | FIRE, WILDLAND | Response Plan: | FHL6 |
| Dispatch Level: | M | Response Level: | I |

Incident Date/Time Summary

| | | | |
|---------------------|---------------------|--------------|-----------------|
| Incident Call Rec.: | 07/19/2010 19:36:27 | Personnel ID | CAD Workstation |
| Incident Keystroke: | 07/19/2010 19:36:27 | | |
| Incident Entry: | 07/19/2010 19:37:48 | MCRANTRE | LNUCAD02 |
| Incident Dispatch: | 07/19/2010 19:38:59 | THERCADO | LNUCAD04 |
| Incident Closed: | 07/19/2010 21:21:17 | | |

Fire Information

| | | |
|---------|------------|-------------|
| Status: | Contained: | Controlled: |
|---------|------------|-------------|

| | | | | | | |
|----------------------|----------|----------|----------|----------|----------|--|
| <u>Time Summary:</u> | | | | | | |
| WT | DEP | ZNR | DNS | ARC | CLS | |
| 19:37.48 | 19:38.59 | 19:42.14 | 19:52.38 | 21:20.36 | 21:21.17 | |



California Department of Forestry
and Fire Protection
Interagency Report of Incident and Dispatch Action

Incident Number: 10-CALR0 005148
Incident Name: SODA
Event Number: 10006454

Detail Report-All Segments

| Unit Status Details | | | | |
|---------------------|----------|----------|----------|----------|
| AA140 | | | | |
| DSP | EHR | ONS | RTQ | AIQ |
| 19:38:58 | 19:46:26 | 19:53:27 | 19:56:32 | 20:08:25 |
| BI411 | | | | |
| DSP | EHR | ONS | AIQ | |
| 19:38:58 | 19:42:27 | 20:00:04 | 20:58:24 | |
| CI04 | | | | |
| DSP | EHR | RTQ | AIQ | |
| 19:38:59 | 19:45:38 | 19:53:53 | 20:05:01 | |
| CH213 | | | | |
| EHR | DSP | RTQ | AIQ | |
| 19:42:14 | 19:42:14 | 19:55:59 | 20:00:56 | |
| CPT216 | | | | |
| EHR | DSP | RTQ | AIQ | |
| 19:46:06 | 19:46:06 | 19:56:06 | 20:00:56 | |
| D1442 | | | | |
| DSP | EHR | RTQ | AIQ | |
| 19:38:59 | 19:43:39 | 19:55:00 | 21:20:36 | |
| D1446 | | | | |
| DSP | EHR | RTQ | AIQ | |
| 19:38:59 | 19:43:32 | 19:54:53 | 20:05:07 | |
| DE11 | | | | |
| DSP | EHR | RTQ | AIQ | |
| 19:38:59 | 19:51:39 | 19:55:46 | 20:00:49 | |
| DE12 | | | | |
| DSP | EHR | RTQ | AIQ | |
| 19:38:59 | 19:51:54 | 19:55:46 | 20:00:49 | |
| E1454 | | | | |
| DSP | EHR | RTQ | AIQ | |
| 19:38:59 | 19:43:11 | 19:54:17 | 20:35:47 | |
| E1470 | | | | |
| DSP | EHR | RTQ | AIQ | |
| 19:38:59 | 19:43:05 | 19:58:40 | 20:38:07 | |
| E1479 | | | | |
| DSP | EHR | RTQ | AIQ | |
| 19:38:59 | 19:43:24 | 19:54:32 | 20:24:54 | |
| E1492 | | | | |
| DSP | EHR | RTQ | AIQ | |
| 19:38:59 | 19:43:18 | 19:54:26 | 19:57:25 | |
| E1493 | | | | |
| DSP | EHR | ONS | AIQ | |
| 19:38:59 | 19:42:41 | 19:52:38 | 21:17:43 | |
| E216 | | | | |
| EHR | DSP | RTQ | AIQ | |
| 19:44:35 | 19:44:35 | 19:54:02 | 20:01:58 | |
| E25 | | | | |



California Department of Forestry
and Fire Protection
Interagency Report of Incident and Dispatch Action

Incident Number: 10-CALR0 005148
Incident Name: SODA
Event Number: 10006454

Detail Report-All Segments

| | | | | |
|--------------------------|----------|---|----------|----------|
| DSP | EHR | ONS | RTQ | AIQ |
| 19:38:59 | 19:42:35 | 19:52:38 | 20:34:20 | 20:50:40 |
| FI424 | | | | |
| EHR | DSP | ONS | AIQ | |
| 19:44:27 | 19:44:27 | 19:56:19 | 20:58:12 | |
| FTL16 | | | | |
| DSP | EHR | RTQ | AIQ | |
| 19:52:34 | 19:52:34 | 19:54:43 | 21:06:32 | |
| T85 | | | | |
| DSP | EHR | RTQ | AIQ | |
| 19:38:59 | 19:46:26 | 19:56:29 | 20:08:25 | |
| T86 | | | | |
| DSP | EHR | RTQ | AIQ | |
| 19:38:59 | 19:46:26 | 19:56:29 | 20:08:25 | |
| T90 | | | | |
| DSP | EHR | RTQ | AIQ | |
| 19:38:59 | 19:52:12 | 19:56:29 | 20:04:51 | |
| VOL13 | | | | |
| DSP | AIQ | | | |
| 19:38:59 | 19:44:45 | | | |
| VOL16 | | | | |
| DSP | AIQ | | | |
| 19:38:59 | 19:44:43 | | | |
| WT16 | | | | |
| DSP | EHR | RTQ | AIQ | |
| 19:38:59 | 19:47:14 | 19:55:07 | 20:23:57 | |
| Incident Remarks: | | | | |
| 07/19/2010 | 19:52:54 | 1/4 ACRE UNDER POWERLINES SLOW RATE OF SPREAD | | MCRABTAE |
| 07/19/2010 | 19:56:51 | CONT 1 B ENG CXL BALANCE | | MCRABTAE |



California Department of Forestry
and Fire Protection
Interagency Report of Incident and Dispatch Action

Incident Number: 10-CALNU 005148
Incident Name: SODA
Event Number: 10006454

Detail Report-All Segments

| | | | |
|---|---------------------|----------|----------|
| REC | 07/19/2010 19:36:27 | MCRABTRE | LNUCAD02 |
| LOCVER | 07/19/2010 19:37:26 | MCRABTRE | LNUCAD02 |
| EMTRY | 07/19/2010 19:37:48 | MCRABTRE | LNUCAD02 |
| SUGDEF | 07/19/2010 19:37:50 | | |
| SUGG | 07/19/2010 19:37:50 | | |
| Primary: E1411.X, AA140(A/A)#1, T85(A/T3)#1, T86(A/T3)#1, T90(A/T2)#2, C104.(HEL2)#3, VOL13(VOL)#1, E1493.(ENG3)#2, E25.(ENG1)#2, WT16(W/T1)#2, E1479.(ENG3)#6, E1482.(DOZ2)#6, D1442.(DOZ2)#6, VOL16(VOL)#7, E1454.(ENG3)#11, E1470.(X[ENG3]#11, D1446.(DOZ2)#17, DEL1(CRW1)#18, DEL2(CRW1)#18, PRVDTX[FRV]#99 | | | |
| SUGG | 07/19/2010 19:37:50 | | |
| Nearby: E1472.XT[ENG3]#2, E216[ENG3]#7, DEL5.T[CRW1]#18, E1453.X[ENG3]#23, KOH1.T[CRW1]#23, KOH5.T[CRW1]#23 | | | |
| SUGG | 07/19/2010 19:37:50 | | |
| Alternate: E12.(ENG1)#3, E212.(ENG1)#3, E27.(ENG1)#5, E26.(ENG1)#6, DEL4[CRW1]#18, E1450.(ENG3)#19, E1460.(ENG3)#22, E1469.(ENG3)#22, D1441.(DOZ3)#22 | | | |
| EXPIRE | 07/19/2010 19:38:52 | | |
| Pending event expired after 1 MIN | | | |
| FREQA | 07/19/2010 19:38:58 | MCRABTRE | LNUCAD02 |
| Command:NAPA CO FIRE:5 Primary Tactical:NAPA CO TAC Alternate Tactical:WHITE 2 Air to Air:AIR TAC 6 Air to Ground:CALCORD | | | |
| DSF | 07/19/2010 19:38:58 | MCRABTRE | LNUCAD02 |
| <none> --> SODA CANYON RD SODA CANY | | | |
| TNCH | 07/19/2010 19:38:59 | MCRABTRE | LNUCAD02 |
| Site Number \$CALNU005148 Created | | | |
| TNCH | 07/19/2010 19:38:59 | MCRABTRE | LNUCAD02 |
| Jurisdiction Number \$CANPA001618 Created | | | |
| DSF | 07/19/2010 19:38:59 | MCRABTRE | LNUCAD02 |
| E1411 (BAT) AA140 (A/A) T85 (A/T3) T86 (A/T3) T90 (A/T2) C104 (HEL2) VOL13 (VOL) E1493 (ENG3) E25 (ENG1) WT16 (W/T1) E1479 (ENG3) E1482 (ENG3) D1442 (DOZ2) VOL16 (VOL) E1454 (ENG3) E1470 (ENG3) D1446 (DOZ2) DEL1 (CRW1) DEL2 (CRW1) JURISDICTION NUMBER \$CANPA001618 | | | |
| PRVDTX | 07/19/2010 19:38:59 | MCRABTRE | LNUCAD02 |
| E1411 | | | |
| TNCH | 07/19/2010 19:38:59 | MCRABTRE | LNUCAD02 |
| Fire Number \$ONE000366 Created | | | |
| TRNS | 07/19/2010 19:39:00 | MCRABTRE | LNUCAD02 |
| g/CMD | | | |
| CIN | 07/19/2010 19:39:40 | JGARAGAN | LNUCAD01 |
| SODA CANYON RD SODA CANY --> SODA | | | |
| TNCCM | 07/19/2010 19:39:49 | JGARAGAN | LNUCAD01 |
| WHITE 2 | | | |
| FREQA | 07/19/2010 19:42:14 | MCRABTRE | LNUCAD02 |
| Command:NAPA CO FIRE:5 Primary Tactical:NAPA CO TAC Alternate Tactical:WHITE 2 Air to Air:AIR TAC 6 Air to Ground:CALCORD | | | |
| DE | 07/19/2010 19:42:14 | MCRABTRE | LNUCAD02 |
| CR213 (CHF) | | | |
| ENR | 07/19/2010 19:42:27 | MCRABTRE | LNUCAD02 |
| E1411 | | | |
| ENR | 07/19/2010 19:42:38 | MCRABTRE | LNUCAD02 |
| E25 | | | |
| ENR | 07/19/2010 19:42:41 | MCRABTRE | LNUCAD02 |
| E1493 | | | |
| ENR | 07/19/2010 19:43:05 | MCRABTRE | LNUCAD02 |
| E1470 | | | |



California Department of Forestry
and Fire Protection
Interagency Report of Incident and Dispatch Action

Incident Number: 10-CALNU 005148
Incident Name: SODA
Event Number: 10006454

Detail Report-All Segments

| | | | |
|--|---------------------|----------|----------|
| ENR | 07/19/2010 19:43:11 | MCRABTRE | LNUCAD02 |
| E1454 | | | |
| ENR | 07/19/2010 19:43:18 | MCRABTRE | LNUCAD02 |
| E1482 | | | |
| FLCRREQ | 07/19/2010 19:43:18 | FENGELBE | LNUCAD01 |
| Req#: Temporary ID:LNUS4.001. Item:A/A. Catalog:Fixed Wing, Air Tactical. When Needed:2010-07-19/19:42:58. Agency preference: Place with:CALNCC. FAA: ROS notified. | | | |
| ROSRFR | 07/19/2010 19:43:18 | FENGELBE | LNUCAD01 |
| Fill requests sent for: AA140 | | | |
| ENR | 07/19/2010 19:43:24 | MCRABTRE | LNUCAD02 |
| E1479 | | | |
| ENR | 07/19/2010 19:43:32 | MCRABTRE | LNUCAD02 |
| D1446 | | | |
| FLCRREQ | 07/19/2010 19:43:37 | FENGELBE | LNUCAD03 |
| Req#: Temporary ID:LNUS4.002. Item:A/T3. Catalog:Airtanker, Type 3 (Multi-Engine). When Needed:2010-07-19/19:43:24. Agency preference: Place with:CALNCC. FAA: ROS notified. | | | |
| FLCRREQ | 07/19/2010 19:43:37 | FENGELBE | LNUCAD03 |
| Req#: Temporary ID:LNUS4.003. Item:A/T3. Catalog:Airtanker, Type 3 (Multi-Engine). When Needed:2010-07-19/19:43:24. Agency preference: Place with:CALNCC. FAA: ROS notified. | | | |
| ROSRFR | 07/19/2010 19:43:37 | FENGELBE | LNUCAD03 |
| Fill requests sent for: T85,T86 | | | |
| ENR | 07/19/2010 19:43:39 | MCRABTRE | LNUCAD02 |
| D1442 | | | |
| PLCRNUM | 07/19/2010 19:43:42 | CISWKS | CISWKS |
| Req#:A-0001 assigned to temporary ID:LNUS4.001. | | | |
| CAD-CIS | 07/19/2010 19:43:42 | | pollross |
| Event Identifier: CAD: LNU, Agc: CANPA, Event #:10006454, Request #:A-0001, CAD temp Id: LNUS4.001, Kind/Type needed:, Qual. needed:, Cat descr:, Cat Xlat: NO CAT, Ross Text:, When needed:, Requesting User Agc:, Req. User:, Fill resource Roa ID:, Roa Name:, Res ETD:, Res ETA:, Call phone:, Remarks:. | | | |
| STATUSX | 07/19/2010 19:44:03 | | |
| Unit C104 Status timer expired after 5 MIN | | | |
| STATUSX | 07/19/2010 19:44:03 | | |
| Unit AA140 Status timer expired after 5 MIN | | | |
| STATUSX | 07/19/2010 19:44:03 | | |
| Unit DEL2 Status timer expired after 5 MIN | | | |
| STATUSX | 07/19/2010 19:44:03 | | |
| Unit T85 Status timer expired after 5 MIN | | | |
| STATUSX | 07/19/2010 19:44:03 | | |
| Unit T86 Status timer expired after 5 MIN | | | |
| STATUSX | 07/19/2010 19:44:03 | | |
| Unit T90 Status timer expired after 5 MIN | | | |
| STATUSX | 07/19/2010 19:44:03 | | |
| Unit VOL13 Status timer expired after 5 MIN | | | |
| STATUSX | 07/19/2010 19:44:03 | | |
| Unit VOL16 Status timer expired after 5 MIN | | | |
| STATUSX | 07/19/2010 19:44:03 | | |
| Unit WT16 Status timer expired after 5 MIN | | | |
| STATUSX | 07/19/2010 19:44:03 | | |
| Unit DEL1 Status timer expired after 5 MIN | | | |
| ROSRFR | 07/19/2010 19:44:24 | FENGELBE | LNUCAD01 |
| Fill requests sent for: T86 | | | |
| FLCRREQ | 07/19/2010 19:44:24 | FENGELBE | LNUCAD01 |
| Req#: Temporary ID:LNUS4.003. Item: Catalog:Airtanker, Type 3 (Multi-Engine). When Needed:2010-07-19/19:44:08. Agency preference: Place with:CALNCC. FAA: ROS notified. | | | |
| FREQA | 07/19/2010 19:44:27 | MCRABTRE | LNUCAD02 |
| Command:NAPA CO FIRE:5 Primary Tactical:NAPA CO TAC Alternate Tactical:WHITE 2 Air to Air:AIR TAC 6 Air to Ground:CALCORD | | | |



California Department of Forestry
and Fire Protection
Interagency Report of Incident and Dispatch Action

Incident Number: 10-CALNU 005148
Incident Name: SODA
Event Number: 10006454

Detail Report-All Segments

| | | | |
|---|---------------------|----------|----------|
| DE | 07/19/2010 19:44:27 | MCRABTRE | LNUCAD02 |
| P1424 (PRV) | | | |
| FRZQA | 07/19/2010 19:44:35 | MCRABTRE | LNUCAD02 |
| Command:NAPA CO FIRE:5 Primary Tactical:NAPA CO TAC Alternate Tactical:WHITE 2 Air to Air:AIR TAC 6 Air to Ground:CALCORD | | | |
| DE | 07/19/2010 19:44:35 | MCRABTRE | LNUCAD02 |
| E216 (ENG3) | | | |
| CAD-CIS | 07/19/2010 19:44:38 | | pollros1 |
| Event Identifiers: CAD: LNU, Agc: CANPA, Event #:10006454, Request #:A-0002, CAD temp Id: LNU54.003, Kind/Type needed:, Qual. needed:, Cat descr:, Cat Klat: NO CAT, Res Text:, When needed:, Requesting User Agc:, Req. User:, Fill resource Res ID:, Res Name:, Res EID:, Res ETA:, Cell phone:, Remarks:. | | | |
| PLCRNUM | 07/19/2010 19:44:38 | CISWKS | CISWKS |
| Req#:A-0002 assigned to temporary ID:LNU54.003. | | | |
| ATQ | 07/19/2010 19:44:43 | MCRABTRE | LNUCAD02 |
| VOL16 | | | |
| AIQ | 07/19/2010 19:44:45 | MCRABTRE | LNUCAD02 |
| VOL13 | | | |
| PLCRSQ | 07/19/2010 19:45:16 | FENGELBE | LNUCAD03 |
| Req#: Temporary ID:LNU54.004. Item:A/T. Catalog:Airtanker, Any Type. When Needed:2010-07-19/19:44:26. Agency preference:. Place with:CANPU. FAA:STS. ROS notified. | | | |
| ROSNRQ | 07/19/2010 19:45:16 | FENGELBE | LNUCAD03 |
| 1 resources request(s) for A/T placed with CANPU | | | |
| ENR | 07/19/2010 19:45:38 | MCRABTRE | LNUCAD02 |
| C104 | | | |
| FRZQA | 07/19/2010 19:46:06 | MCRABTRE | LNUCAD02 |
| Command:NAPA CO FIRE:5 Primary Tactical:NAPA CO TAC Alternate Tactical:WHITE 2 Air to Air:AIR TAC 6 Air to Ground:CALCORD | | | |
| DE | 07/19/2010 19:46:06 | MCRABTRE | LNUCAD02 |
| CPT216 (CPT) | | | |
| ENR | 07/19/2010 19:46:28 | MCRABTRE | LNUCAD02 |
| T85 | | | |
| ENR | 07/19/2010 19:46:28 | MCRABTRE | LNUCAD02 |
| T86 | | | |
| ENR | 07/19/2010 19:46:28 | MCRABTRE | LNUCAD02 |
| AA140 | | | |
| ENR | 07/19/2010 19:47:14 | MCRABTRE | LNUCAD02 |
| WT16 | | | |
| ROSCLE5 | 07/19/2010 19:48:48 | FENGELBE | LNUCAD03 |
| Place Request Record Closed for CADRequestID LNU54.002 | | | |
| ENR | 07/19/2010 19:51:39 | MCRABTRE | LNUCAD02 |
| DELL1 | | | |
| ENR | 07/19/2010 19:51:54 | MCRABTRE | LNUCAD02 |
| DELL2 | | | |
| ENR | 07/19/2010 19:52:12 | MCRABTRE | LNUCAD02 |
| T90 | | | |
| FRZQA | 07/19/2010 19:52:34 | MCRABTRE | LNUCAD02 |
| Command:NAPA CO FIRE:5 Primary Tactical:NAPA CO TAC Alternate Tactical:WHITE 2 Air to Air:AIR TAC 6 Air to Ground:CALCORD | | | |
| DE | 07/19/2010 19:52:34 | MCRABTRE | LNUCAD02 |
| PTL16 (PTL) | | | |
| PRPNAME | 07/19/2010 19:52:38 | MCRABTRE | LNUCAD02 |
| <none> --> CHENOWETH, DAN | | | |
| ONS | 07/19/2010 19:52:38 | MCRABTRE | LNUCAD02 |
| E25 | | | |
| ONS | 07/19/2010 19:52:38 | MCRABTRE | LNUCAD02 |
| E1493 | | | |



California Department of Forestry
and Fire Protection
Interagency Report of Incident and Dispatch Action

Incident Number: 10-CALNU 005148
Incident Name: SODA
Event Number: 10006454

Detail Report-All Segments

| | | | |
|------------------|---------------------|----------|----------|
| CHNG | 07/19/2010 19:52:54 | MCRABTRE | LNUCAD02 |
| Remarks Entered: | | | |
| ONS | 07/19/2010 19:53:27 | MCRABTRE | LNUCAD02 |
| AA140 | | | |
| FRIUHIT | 07/19/2010 19:53:49 | THERCADO | LNUCAD04 |
| E1493 | | | |
| FRIUHITX | 07/19/2010 19:53:49 | THERCADO | LNUCAD04 |
| E1411 | | | |
| RTQ | 07/19/2010 19:53:53 | MCRABTRE | LNUCAD02 |
| C104 | | | |
| RTQ | 07/19/2010 19:54:02 | MCRABTRE | LNUCAD02 |
| E216 | | | |
| RTQ | 07/19/2010 19:54:19 | MCRABTRE | LNUCAD02 |
| E1454 | | | |
| RTQ | 07/19/2010 19:54:26 | MCRABTRE | LNUCAD02 |
| E1482 | | | |
| RTQ | 07/19/2010 19:54:32 | MCRABTRE | LNUCAD02 |
| E1479 | | | |
| RTQ | 07/19/2010 19:54:43 | MCRABTRE | LNUCAD02 |
| PTL16 | | | |
| RTQ | 07/19/2010 19:54:53 | MCRABTRE | LNUCAD02 |
| D1446 | | | |
| RTQ | 07/19/2010 19:55:00 | MCRABTRE | LNUCAD02 |
| D1442 | | | |
| RTQ | 07/19/2010 19:55:07 | MCRABTRE | LNUCAD02 |
| WT16 | | | |
| RTQ | 07/19/2010 19:55:46 | MCRABTRE | LNUCAD02 |
| DELL2 | | | |
| RTQ | 07/19/2010 19:55:46 | MCRABTRE | LNUCAD02 |
| DELL1 | | | |
| RTQ | 07/19/2010 19:55:59 | MCRABTRE | LNUCAD02 |
| CH213 | | | |
| RTQ | 07/19/2010 19:56:06 | MCRABTRE | LNUCAD02 |
| CPT216 | | | |
| ONS | 07/19/2010 19:56:19 | MCRABTRE | LNUCAD02 |
| P1424 | | | |
| RTQ | 07/19/2010 19:56:29 | MCRABTRE | LNUCAD02 |
| T85 | | | |
| RTQ | 07/19/2010 19:56:29 | MCRABTRE | LNUCAD02 |
| T86 | | | |
| RTQ | 07/19/2010 19:56:29 | MCRABTRE | LNUCAD02 |
| T90 | | | |
| RTQ | 07/19/2010 19:56:32 | MCRABTRE | LNUCAD02 |
| AA140 | | | |
| CHNG | 07/19/2010 19:56:51 | MCRABTRE | LNUCAD02 |
| Remarks Entered: | | | |
| ATQ | 07/19/2010 19:57:25 | MCRABTRE | LNUCAD02 |
| E1482 | | | |
| RTQ | 07/19/2010 19:58:40 | MCRABTRE | LNUCAD02 |
| E1470 | | | |
| ONS | 07/19/2010 20:00:04 | MCRABTRE | LNUCAD02 |
| E1411 | | | |
| ATQ | 07/19/2010 20:00:49 | MCRABTRE | LNUCAD02 |
| DELL2 DEL1 | | | |
| ATQ | 07/19/2010 20:00:56 | MCRABTRE | LNUCAD02 |
| CH213 CPT216 | | | |



California Department of Forestry
and Fire Protection
Interagency Report of Incident and Dispatch Action

Incident Number: 10-CALNU 005148
Incident Name: SODA
Event Number: 10006454

Detail Report-All Segments

| | | | | |
|--|------------|----------|----------|----------|
| AIQ | 07/19/2010 | 20:01:58 | MCRABTRE | LNUCAD02 |
| E216 | | | | |
| AIQ | 07/19/2010 | 20:04:51 | FENGELBE | LNUCAD03 |
| E90 | | | | |
| AIQ | 07/19/2010 | 20:05:01 | FENGELBE | LNUCAD03 |
| C104 | | | | |
| AIQ | 07/19/2010 | 20:05:07 | JGAHAGAN | LNUCAD01 |
| D1446 | | | | |
| ROSCLS | 07/19/2010 | 20:07:40 | JGAHAGAN | LNUCAD01 |
| Place Request Record Closed for RequestNumber A-0002 | | | | |
| ROSCLS | 07/19/2010 | 20:07:40 | JGAHAGAN | LNUCAD01 |
| Place Request Record Closed for RequestNumber A-0001 | | | | |
| ROSCLS | 07/19/2010 | 20:07:45 | JGAHAGAN | LNUCAD01 |
| Place Request Record Closed for CADRequestID LHUS4.004 | | | | |
| AIQ | 07/19/2010 | 20:08:25 | JGAHAGAN | LNUCAD01 |
| AA140 T85 286 | | | | |
| AIQ | 07/19/2010 | 20:23:57 | MCRABTRE | LNUCAD01 |
| WFL6 | | | | |
| STATUSX | 07/19/2010 | 20:24:21 | | |
| Unit E1454 Status timer expired after 30 MIN | | | | |
| STATUSX | 07/19/2010 | 20:24:33 | | |
| Unit E1479 Status timer expired after 30 MIN | | | | |
| STATUSX | 07/19/2010 | 20:24:45 | | |
| Unit PTL16 Status timer expired after 30 MIN | | | | |
| AIQ | 07/19/2010 | 20:24:54 | MCRABTRE | LNUCAD01 |
| E1479 | | | | |
| STATUSX | 07/19/2010 | 20:25:03 | | |
| Unit D1442 Status timer expired after 30 MIN | | | | |
| STATUSX | 07/19/2010 | 20:28:45 | | |
| Unit E1470 Status timer expired after 30 MIN | | | | |
| RTQ | 07/19/2010 | 20:34:20 | MCRABTRE | LNUCAD01 |
| E25 | | | | |
| AIQ | 07/19/2010 | 20:35:47 | MCRABTRE | LNUCAD01 |
| E1454 | | | | |
| AIQ | 07/19/2010 | 20:38:07 | MCRABTRE | LNUCAD01 |
| E1470 | | | | |
| AIQ | 07/19/2010 | 20:50:40 | MCRABTRE | LNUCAD01 |
| E25 | | | | |
| AIQ | 07/19/2010 | 20:58:12 | MCRABTRE | LNUCAD01 |
| P1424 | | | | |
| AIQ | 07/19/2010 | 20:58:24 | MCRABTRE | LNUCAD01 |
| D1411 | | | | |
| AIQ | 07/19/2010 | 21:06:32 | MCRABTRE | LNUCAD01 |
| PTL16 | | | | |
| AIQ | 07/19/2010 | 21:17:43 | MCRABTRE | LNUCAD01 |
| E1493 | | | | |
| AAC | 07/19/2010 | 21:20:36 | THERCADO | LNUCAD04 |
| AIQ | 07/19/2010 | 21:20:36 | THERCADO | LNUCAD04 |
| D1442 | | | | |
| FRPNAME | 07/19/2010 | 21:21:13 | THERCADO | LNUCAD04 |
| CHEMOWETH, DAN --> HAWKS | | | | |
| CLOSE | 07/19/2010 | 21:21:17 | THERCADO | LNUCAD04 |



California Department of Forestry
and Fire Protection
Interagency Report of Incident and Dispatch Action

Incident Number: 10-CALNU 006093
Incident Name: SODA
Event Number: 10007593

Detail Report-All Segments

| | | | | | |
|---|---|-----------------------------|-------------------|----------|----------|
| Incident Location | | Incident Status: CL5 | | | |
| Location: | SODA CANYON STORE E 4006 SILVERADO TRL ,SODA_CANYON | Apartment: | | | |
| Lo Cross: | RAMP | Hi Cross: | 1000 BLK PETRA DR | | |
| City: | SODA_CANTO | County: | NAPA | | |
| Loc Com: | | Map Page: | 429_04 | | |
| Latitude: | 38.357345 | Agency: | CANFA | | |
| Longitude: | -122.287605 | Jurisdiction: | CANFA | | |
| Legal: | 22_T06H_R04W_M | DPA Agency: | CALNU | | |
| UTM: | 10 562242 4245705 | Resp. Area: | H19 | | |
| LEGAL | 22_T06H_R04W_M | Atom: | H19 | | |
| Reporting Party Information | | | | | |
| Caller Name: | | Caller Phone: | | | |
| Caller Loc: | | Call Source: | NAPA | | |
| Incident Type/Response Information | | | | | |
| Incident Type: | FIRE, WILDLAND | Response Plan: | FWL6 | | |
| Dispatch Level: | M | Response Level: | 1 | | |
| Incident Date/Time Summary | | | | | |
| Incident Call Rec.: | | Personnel ID | CAD Workstation | | |
| Incident Keystroke: | 08/16/2010 17:35:13 | MSEIMI | LNUCAD02 | | |
| Incident Entry: | 08/16/2010 17:36:26 | MCRABTRE | LNUCAD02 | | |
| Incident Dispatch: | 08/16/2010 17:36:41 | | | | |
| Incident Closed: | 08/16/2010 19:14:38 | | | | |
| Fire Information | | | | | |
| Status: | Contained: | Controlled: | | | |
| Time Summary: | | | | | |
| WFL | DSP | ACK | ONS | RNC | CLS |
| 17:36:26 | 17:36:41 | 17:40:45 | 17:41:10 | 19:14:27 | 19:14:38 |



California Department of Forestry
and Fire Protection
Interagency Report of Incident and Dispatch Action

Incident Number: 10-CALFW 006093
Incident Name: SODA
Event Number: 10007593

Detail Report-All Segments

| Unit Status Details | | | | | | |
|---------------------|----------|----------|----------|----------|----------|--|
| AA140 | | | | | | |
| DSP | ACK | AIQ | | | | |
| 17:36:40 | 17:40:45 | 17:41:45 | | | | |
| D1416 | | | | | | |
| DSP | OHS | AIQ | | | | |
| 17:36:40 | 17:41:10 | 18:06:13 | | | | |
| C104 | | | | | | |
| DSP | ACK | AIQ | | | | |
| 17:36:40 | 17:40:45 | 17:42:45 | | | | |
| D1442 | | | | | | |
| DSP | RTQ | AIQ | | | | |
| 17:36:40 | 17:43:23 | 17:49:07 | | | | |
| D1446 | | | | | | |
| DSP | RTQ | AIQ | | | | |
| 17:36:41 | 17:43:42 | 17:49:21 | | | | |
| DEL1 | | | | | | |
| DSP | AIQ | | | | | |
| 17:36:40 | 17:42:25 | | | | | |
| DEL4 | | | | | | |
| DSP | AIQ | | | | | |
| 17:36:40 | 17:42:25 | | | | | |
| E1450 | | | | | | |
| DSP | RTQ | AIQ | | | | |
| 17:36:40 | 17:43:14 | 17:49:11 | | | | |
| E1454 | | | | | | |
| DSP | AIQ | | | | | |
| 17:36:41 | 17:43:23 | | | | | |
| E1470 | | | | | | |
| DSP | ENR | RTQ | AIQ | | | |
| 17:36:40 | 17:41:59 | 17:45:08 | 18:19:17 | | | |
| E1479 | | | | | | |
| DSP | RTQ | AIQ | | | | |
| 17:36:40 | 17:42:55 | 18:19:17 | | | | |
| E1482 | | | | | | |
| DSP | RTQ | AIQ | | | | |
| 17:36:40 | 17:42:34 | 18:19:17 | | | | |
| E25 | | | | | | |
| DSP | ENR | OHS | AOS | RTQ | AIQ | |
| 17:36:40 | 17:41:51 | 17:44:35 | 18:06:16 | 18:23:09 | 19:14:27 | |
| PRVDUTY | | | | | | |
| DSP | AIQ | | | | | |
| 17:36:41 | 17:36:42 | | | | | |
| T85 | | | | | | |
| DSP | ACK | AIQ | | | | |
| 17:36:40 | 17:40:45 | 17:41:45 | | | | |
| T86 | | | | | | |



California Department of Forestry
and Fire Protection
Interagency Report of Incident and Dispatch Action

Incident Number: 10-CALFW 006093
Incident Name: SODA
Event Number: 10007593

Detail Report-All Segments

| | | | | | | |
|--------------------------|----------|----------|----------------|--|--|--------|
| DSP | ACK | AIQ | | | | |
| 17:36:40 | 17:40:45 | 17:41:45 | | | | |
| T90 | | | | | | |
| DSP | ACK | AIQ | | | | |
| 17:36:40 | 17:40:45 | 17:41:45 | | | | |
| VOL13 | | | | | | |
| DSP | AIQ | | | | | |
| 17:36:40 | 17:43:38 | | | | | |
| VOL16 | | | | | | |
| DSP | AIQ | | | | | |
| 17:36:40 | 17:43:38 | | | | | |
| WT15 | | | | | | |
| DSP | AIQ | | | | | |
| 17:36:40 | 17:43:27 | | | | | |
| Incident Remarks: | | | | | | |
| 09/16/2010 17:36:26 | | | IN THE ORCHARD | | | MSELMT |



California Department of Forestry
and Fire Protection
Interagency Report of Incident and Dispatch Action

Incident Number: 10-CALNF 006093
Incident Name: SODA
Event Number: 10007593

Detail Report-All Segments

| | | | |
|--|---------------------|----------|----------|
| LOCVER | 08/16/2010 17:35:37 | MSELMI | LNUCAD02 |
| EMTAT | 08/16/2010 17:36:26 | MSELMI | LNUCAD02 |
| SUGDEF | 08/16/2010 17:36:29 | | |
| SUGG | 08/16/2010 17:36:29 | | |
| Primary: B1416, AA140(A/A)#1, T85(A/T3)#1, T86(A/T3)#1, T90(A/T2)#2, C104.+(HML2)#3, VOL13(VOL)#1, E25.+(ENG01)#2, DEL4(CRW1)#3, E1470.+(ENG03)#5, DEL1(CRW1)#5, E1450.+(ENG03)#6, E1479.+(ENG03)#6, E1482.+(ENG03)#6, D1442.+(DOE2)#6, VOL16(VOL)#7, WT15(W/T1)#8, E1454.+(ENG03)#11, D1446.+(DOE2)#17, PRVDUTY(FRV)#99 | | | |
| SUGG | 08/16/2010 17:36:29 | | |
| Nearby: WT16.X(W/T1)#2, HRE2.X(ENG1)#6, E1459(ENG03)#17, KOH4.T(CRW1)#23 | | | |
| SUGG | 08/16/2010 17:36:29 | | |
| Alternate: E12.+(ENG1)#3, E27.+(ENG1)#5, E26.+(ENG1)#6, DEL2(CRW1)#11, DEL6(CRW1)#11, E1467.+(ENG03)#17, E1493.+(ENG03)#17, DEL3(CRW1)#19, DEL5(CRW1)#16 | | | |
| FRQA | 08/16/2010 17:38:40 | MSELMI | LNUCAD02 |
| Command:NAPA CO FIRE:5 Primary Tactical:NAPA CO TAC Alternate Tactical:WHITE 2 Air to Air:AIR TAC 6 Air to Ground:CALCORD | | | |
| DSP | 08/16/2010 17:36:40 | MSELMI | LNUCAD02 |
| <none> --> SODA CANYON STORE SODA_CA | | | |
| INCW | 08/16/2010 17:36:41 | MSELMI | LNUCAD02 |
| Site Number \$CALNF006093 Created | | | |
| INCW | 08/16/2010 17:36:41 | MSELMI | LNUCAD02 |
| Jurisdiction Number \$CANPRO01869 Created | | | |
| DSP | 08/16/2010 17:36:41 | MSELMI | LNUCAD02 |
| B1416 (BAT) AA140 (A/A) T85 (A/T3) T86 (A/T3) T90 (A/T2) C104 (HML2) VOL13 (VOL) E25 (ENG01) DEL4 (CRW1) E1470 (ENG03) DEL1 (CRW1) E1450 (ENG03) E1479 (ENG3) E1482 (ENG3) D1442 (DOE2) VOL16 (VOL) WT15 (W/T1) E1454 (ENG3) D1446 (DOE2) PRVDUTY (PRV) JURISDICTION NUMBER \$CANPRO01869 | | | |
| PRUNIT | 08/16/2010 17:36:41 | MSELMI | LNUCAD02 |
| B1416 | | | |
| TRNS | 08/16/2010 17:36:41 | MSELMI | LNUCAD02 |
| O/CMD | | | |
| INCW | 08/16/2010 17:36:41 | MSELMI | LNUCAD02 |
| Fire Number \$ONE000477 Created | | | |
| AIQ | 08/16/2010 17:36:42 | MSELMI | LNUCAD02 |
| PRVDUTY | | | |
| CIN | 08/16/2010 17:39:16 | FENGELBE | LNUCAD04 |
| SODA CANYON STORE SODA_CA --> SODA | | | |
| INCCH | 08/16/2010 17:40:03 | FENGELBE | LNUCAD04 |
| WHITE FIRE 2 | | | |
| ACK | 08/16/2010 17:40:45 | MSELMI | LNUCAD02 |
| AA140 | | | |
| ACK | 08/16/2010 17:40:45 | MSELMI | LNUCAD02 |
| T90 | | | |
| ACK | 08/16/2010 17:40:45 | MSELMI | LNUCAD02 |
| T86 | | | |
| ACK | 08/16/2010 17:40:45 | MSELMI | LNUCAD02 |
| T85 | | | |
| ACK | 08/16/2010 17:40:45 | MSELMI | LNUCAD02 |
| C104 | | | |
| GNS | 08/16/2010 17:41:10 | MSELMI | LNUCAD02 |
| B1416 | | | |
| STATUSX | 08/16/2010 17:41:40 | | |
| Unit D1446 Status timer expired after 5 MIN | | | |
| STATUSX | 08/16/2010 17:41:40 | | |
| Unit DEL1 Status timer expired after 5 MIN | | | |



California Department of Forestry
and Fire Protection
Interagency Report of Incident and Dispatch Action

Incident Number: 10-CALNF 006093
Incident Name: SODA
Event Number: 10007593

Detail Report-All Segments

| | | | |
|---|---------------------|----------|----------|
| STATUSX | 08/16/2010 17:41:40 | | |
| Unit DEL4 Status timer expired after 5 MIN | | | |
| STATUSX | 08/16/2010 17:41:40 | | |
| Unit E1450 Status timer expired after 5 MIN | | | |
| STATUSX | 08/16/2010 17:41:40 | | |
| Unit D1442 Status timer expired after 5 MIN | | | |
| STATUSX | 08/16/2010 17:41:41 | | |
| Unit WT15 Status timer expired after 5 MIN | | | |
| STATUSX | 08/16/2010 17:41:41 | | |
| Unit VOL16 Status timer expired after 5 MIN | | | |
| STATUSX | 08/16/2010 17:41:41 | | |
| Unit VOL13 Status timer expired after 5 MIN | | | |
| STATUSX | 08/16/2010 17:41:41 | | |
| Unit E25 Status timer expired after 5 MIN | | | |
| STATUSX | 08/16/2010 17:41:41 | | |
| Unit E1482 Status timer expired after 5 MIN | | | |
| STATUSX | 08/16/2010 17:41:41 | | |
| Unit E1479 Status timer expired after 5 MIN | | | |
| STATUSX | 08/16/2010 17:41:41 | | |
| Unit E1470 Status timer expired after 5 MIN | | | |
| STATUSX | 08/16/2010 17:41:41 | | |
| Unit E1454 Status timer expired after 5 MIN | | | |
| AIQ | 08/16/2010 17:41:45 | FENGELBE | LNUCAD04 |
| AA140 T90 T86 T85 C104 | | | |
| ENR | 08/16/2010 17:41:51 | FENGELBE | LNUCAD04 |
| E25 | | | |
| ENR | 08/16/2010 17:41:59 | FENGELBE | LNUCAD04 |
| E1470 | | | |
| AIQ | 08/16/2010 17:42:25 | MSELMI | LNUCAD02 |
| DELL DEL4 | | | |
| RTQ | 08/16/2010 17:42:34 | FENGELBE | LNUCAD04 |
| E1482 | | | |
| RTQ | 08/16/2010 17:42:55 | FENGELBE | LNUCAD04 |
| E1479 | | | |
| RTQ | 08/16/2010 17:43:14 | FENGELBE | LNUCAD04 |
| E1450 | | | |
| RTQ | 08/16/2010 17:43:23 | FENGELBE | LNUCAD04 |
| D1442 | | | |
| AIQ | 08/16/2010 17:43:23 | MSELMI | LNUCAD02 |
| E1454 | | | |
| AIQ | 08/16/2010 17:43:27 | FENGELBE | LNUCAD04 |
| WT15 | | | |
| AIQ | 08/16/2010 17:43:38 | FENGELBE | LNUCAD04 |
| VOL16 VOL13 | | | |
| RTQ | 08/16/2010 17:43:42 | FENGELBE | LNUCAD04 |
| D1446 | | | |
| FRNAME | 08/16/2010 17:44:35 | ARMARO | LNUCAD01 |
| <none> --> CHENOWETH, DAN | | | |
| GNS | 08/16/2010 17:44:35 | ARMARO | LNUCAD01 |
| E25 | | | |
| RTQ | 08/16/2010 17:45:08 | MSELMI | LNUCAD02 |
| E1470 | | | |
| AIQ | 08/16/2010 17:49:09 | MSELMI | LNUCAD02 |
| D1442 | | | |
| AIQ | 08/16/2010 17:49:11 | MSELMI | LNUCAD02 |
| E1450 | | | |




California Department of Forestry
and Fire Protection
Interagency Report of Incident and Dispatch Action

Incident Number: 10-CALNU 006093
Incident Name: SODA
Event Number: 10007593

Detail Report-All Segments

| | | | |
|--|---------------------|----------|----------|
| AIQ | 08/16/2010 17:49:21 | MSELMH | LNUCAD02 |
| D1446 | | | |
| AIQ | 08/16/2010 18:06:13 | MSELMH | LNUCAD02 |
| E1416 | | | |
| ACS | 08/16/2010 18:06:16 | MSELMH | LNUCAD02 |
| E25 | | | |
| STATUSX | 08/16/2010 18:12:34 | | |
| Unit E1482 Status timer expired after 30 MIN | | | |
| STATUSX | 08/16/2010 18:12:38 | | |
| Unit E1479 Status timer expired after 30 MIN | | | |
| STATUSX | 08/16/2010 18:15:10 | | |
| Unit E1470 Status timer expired after 30 MIN | | | |
| AIQ | 08/16/2010 18:19:17 | MSELMH | LNUCAD02 |
| E1482 E1479 E1470 | | | |
| RTD | 08/16/2010 18:23:09 | MSELMH | LNUCAD02 |
| E25 | | | |
| STATUSX | 08/16/2010 18:53:10 | | |
| Unit E25 Status timer expired after 30 MIN | | | |
| AIQ | 08/16/2010 19:14:27 | MCRABTRE | LNUCAD02 |
| E25 | | | |
| ARC | 08/16/2010 19:14:27 | MCRABTRE | LNUCAD02 |
| CLOSE | 08/16/2010 19:14:38 | MCRABTRE | LNUCAD02 |
| REC | | MSELMH | LNUCAD02 |



CAIRS

California All Incident Reporting System



| | | | | | | |
|---|----------------------|---------------------------|---------------------------|---|---|---|
| Incident No. 0004125 | Exposure 0 | Date 06-20-2010 | Station LNU | Alarm Time 06-20-2010 11:29 | Arrival Time 06-20-2010 11:53 | Clear Time 06-20-2010 12:07 |
| Address 00002500 SODA CANYON Road | | | Apt./Suite/Room: | City: SODA CANYON | State: California | Zip Code: 94558 |
| Incident Type Authorized controlled burning | | | Mutual Aid None | Actions Taken Investigate | | |

| Owner/Persons Involved | |
|-------------------------------|-------|
| Owner's Name | Phone |
| Owner's Address | |

| Property Use/Resources/Ignition | | | |
|---|-------------------|--------------------------------|----------------------------|
| Property Use Open land or field | On-Site Materials | Num. Apparatus 0 | Num. Personnel 0 |
| Area of Fire Origin | | Heat Source | |
| Item First Ignited | | Type of Material First Ignited | |


| Mobile Property | | |
|------------------------|-----------------------|-------------|
| Mobile Property Type: | Mobile Property Make: | |
| Mobile property Model: | Year: | |
| License Plate Number: | State: | VIN Number: |

| Notes | |
|---|---------------------------|
| Fin Type = FCSControl Burn | Insurance Carrier |
| | Insurance Agent |
| Member Making Report JUSTIN BENGUEREL | Date 06-20-2010 |



CAIRS

California All Incident Reporting System



| | | | | | | |
|---|----------------------|---------------------------|---------------------------|--|---|---|
| Incident No. 0005148 | Exposure 0 | Date 07-19-2010 | Station LNU | Alarm Time 07-19-2010 19:37 | Arrival Time 07-19-2010 19:52 | Clear Time 07-19-2010 21:17 |
| Address 2210 SODA CANYON Road | | | Apt./Suite/Room: | City: Napa | State: California | Zip Code: 94558 |
| Incident Type Grass fire | | | Mutual Aid None | Actions Taken Extinguish ; Investigate | | |

| Owner/Persons Involved | |
|------------------------|-------|
| Owner's Name | Phone |
| Owner's Address | |

| Property Use/Resources/Ignition | | | |
|---|-------------------|--------------------------------|----------------------------|
| Property Use Open land or field | On-Site Materials | Num. Apparatus 4 | Num. Personnel 8 |
| Area of Fire Origin | | Heat Source | |
| Item First Ignited | | Type of Material First Ignited | |


| Mobile Property | | |
|------------------------|-----------------------|-------------|
| Mobile Property Type: | Mobile Property Make: | |
| Mobile property Model: | Year: | |
| License Plate Number: | State: | VIN Number: |

| Notes | |
|---|---------------------------|
| <p>E1493 and E25 were dispatched to a reported vegetation fire at 2210 Soda Canyon Road. Upon arriving at scene we found 4 people in the field around the fire. We also had a locked gate so we had to force entry through the gate. There was about a 1/4 acre of grass burning with a slow rate of spread on flat ground. The crew from both engines were able to entinguish the fire.</p> | Insurance Carrier |
| | Insurance Agent |
| Member Making Report Steven R Hawks | Date 07-19-2010 |



CAIRS

California All Incident Reporting System



| | | | | | | |
|---|----------------------|---------------------------|---------------------------|--|---|---|
| Incident No. 0005148 | Exposure 0 | Date 07-19-2010 | Station LNU | Alarm Time 07-19-2010 19:37 | Arrival Time 07-19-2010 19:52 | Clear Time 07-19-2010 21:17 |
| Address 2210 SODA CANYON Road | | | Apt./Suite/Room: | City: Napa | State: California | Zip Code: 94558 |
| Incident Type Grass fire | | | Mutual Aid None | Actions Taken Extinguish ; Investigate | | |

| | |
|-------------------------------|-------|
| Owner/Persons Involved | |
| Owner's Name | Phone |
| Owner's Address | |

| | | | |
|---|-------------------|--------------------------------|----------------------------|
| Property Use/Resources/Ignition | | | |
| Property Use Open land or field | On-Site Materials | Num. Apparatus 4 | Num. Personnel 8 |
| Area of Fire Origin | | Heat Source | |
| Item First Ignited | | Type of Material First Ignited | |


| | | | |
|------------------------|--|-----------------------|-------------|
| Mobile Property | | | |
| Mobile Property Type: | | Mobile Property Make: | |
| Mobile property Model: | | Year: | |
| License Plate Number: | | State: | VIN Number: |

| | |
|---|---------------------------|
| Notes | |
| <p>E1493 and E25 were dispatched to a reported vegetation fire at 2210 Soda Canyon Road. Upon arriving at scene we found 4 people in the field around the fire. We also had a locked gate so we had to force entry through the gate. There was about a 1/4 acre of grass burning with a slow rate of spread on flat ground. The crew from both engines were able to entinguish the fire.</p> | |
| Insurance Carrier | |
| Insurance Agent | |
| Member Making Report Steven R Hawks | Date 07-19-2010 |



CAIRS

California All Incident Reporting System



| | | | | | | |
|--|----------------------|---------------------------|---------------------------|---|---|---|
| Incident No. 0001272 | Exposure 0 | Date 03-03-2009 | Station LNU | Alarm Time 03-03-2009 05:23 | Arrival Time 03-03-2009 05:47 | Clear Time 03-03-2009 06:17 |
| Address 00002439 SODA CANYON Road | | | Apt./Suite/Room: | City: SODA CANYON | State: California | Zip Code: 94558 |
| Incident Type Smoke scare, odor of smoke | | | Mutual Aid None | Actions Taken Restore fire alarm system | | |

| Owner/Persons Involved | |
|------------------------|-------|
| Owner's Name | Phone |
| Owner's Address | |

| Property Use/Resources/Ignition | | | |
|---|-------------------|--------------------------------|----------------------------|
| Property Use 1 or 2 family dwelling | On-Site Materials | Num. Apparatus 0 | Num. Personnel 0 |
| Area of Fire Origin | | Heat Source | |
| Item First Ignited | | Type of Material First Ignited | |

| Mobile Property | | |
|------------------------|-----------------------|-------------|
| Mobile Property Type: | Mobile Property Make: | |
| Mobile property Model: | Year: | |
| License Plate Number: | State: | VIN Number: |

| Notes | |
|--|--|
| Fin Type = FSR Napa responded to a tone out for a structure fire ended up being smoke in a structure caused by the HVAC system pulling smoke from the fireplace. | Insurance Carrier Insurance Agent |
| Member Making Report WOESSNER | Date |



CAIRS

California All Incident Reporting System



| | | | | | | |
|--|----------------------|---------------------------|---------------------------|---|---|---|
| Incident No. 0008131 | Exposure 0 | Date 10-28-2009 | Station LNU | Alarm Time 10-28-2009 14:11 | Arrival Time 10-28-2009 14:21 | Clear Time 10-28-2009 14:33 |
| Address Soda Canyon | | | Apt./Suite/Room: | City: SODA CANYON | State: California | Zip Code: 94558 |
| Incident Type False alarm or false call, other | | | Mutual Aid None | Actions Taken Action taken, other | | |

| Owner/Persons Involved | |
|------------------------|-------|
| Owner's Name | Phone |
| Owner's Address | |

| Property Use/Resources/Ignition | | | |
|---------------------------------|-------------------|--------------------------------|----------------------------|
| Property Use None | On-Site Materials | Num. Apparatus 1 | Num. Personnel 3 |
| Area of Fire Origin | | Heat Source | |
| Item First Ignited | | Type of Material First Ignited | |


| Mobile Property | | |
|------------------------|-----------------------|-------------|
| Mobile Property Type: | Mobile Property Make: | |
| Mobile property Model: | Year: | |
| License Plate Number: | State: | VIN Number: |

| Notes | |
|---|---------------------------|
| Fin Type = FCSE1493 responded to a smoke check and was UTL. | Insurance Carrier |
| | Insurance Agent |
| Member Making Report Matthew M Rea | Date 10-28-2009 |



CAIRS

California All Incident Reporting System



| | | | | | | |
|---|----------------------|---------------------------|---------------------------|---|---|---|
| Incident No. 000445 | Exposure 0 | Date 01-21-2009 | Station LNU | Alarm Time 01-21-2009 11:03 | Arrival Time 01-21-2009 11:17 | Clear Time 01-21-2009 11:23 |
| Address 00001000 SODA CANYON Road | | | Apt./Suite/Room: | City: SODA CANYON | State: California | Zip Code: 94558 |
| Incident Type Authorized controlled burning | | | Mutual Aid None | Actions Taken Information, investigation & enforcement, other | | |

| Owner/Persons Involved | |
|-------------------------------|-------|
| Owner's Name | Phone |
| Owner's Address | |

| Property Use/Resources/Ignition | | | |
|---|-------------------|--------------------------------|----------------------------|
| Property Use Open land or field | On-Site Materials | Num. Apparatus 1 | Num. Personnel 3 |
| Area of Fire Origin | | Heat Source | |
| Item First Ignited | | Type of Material First Ignited | |


| Mobile Property | | |
|------------------------|-----------------------|-------------|
| Mobile Property Type: | Mobile Property Make: | |
| Mobile property Model: | Year: | |
| License Plate Number: | State: | VIN Number: |

| Notes | |
|--|---------------------------|
| Fin Type = FCSSmoke check determined to be a legal control burn in a vineyard and orchard. | Insurance Carrier |
| | Insurance Agent |
| Member Making Report JUSTIN M BENGEL | Date 01-21-2009 |



CAIRS

California All Incident Reporting System



| | | | | | | |
|--|----------------------|---------------------------|---------------------------|---|---|---|
| Incident No. 000312 | Exposure 0 | Date 01-15-2009 | Station LNU | Alarm Time 01-15-2009 09:34 | Arrival Time 01-15-2009 09:47 | Clear Time 01-15-2009 09:57 |
| Address 00001156 SODA CANYON Road | | | Apt./Suite/Room: | City: SODA CANYON | State: California | Zip Code: 94558 |
| Incident Type Passenger vehicle fire | | | Mutual Aid None | Actions Taken Fire, other | | |

| | |
|--|----------------------------|
| Owner/Persons Involved | |
| Owner's Name Mr. Al Lawson | Phone 7072557305 |
| Owner's Address 1156A Soda Canyon Rd. California | |

| | | | |
|--|----------------------------------|---|----------------------------|
| Property Use/Resources/Ignition | | | |
| Property Use 1 or 2 family dwelling | On-Site Materials None | Num. Apparatus 0 | Num. Personnel 0 |
| Area of Fire Origin Fuel tank, fuel line | | Heat Source Radiated, conducted heat from operating equipment | |
| Item First Ignited Flammable liquid/gas - in/from engine or burner | | Type of Material First Ignited Flammable gas, other | |


| | | |
|--|---|-------------|
| Mobile Property | | |
| Mobile Property Type: Passenger car. | Mobile Property Make: Chevrolet | |
| Mobile property Model: Chevrolet | Year: 1954 | |
| License Plate Number: U79415 | State: California | VIN Number: |

| | |
|--|--|
| Notes | |
| <p>Fin Type = FVP-E25 dispatched to vehicle fire. Upon response check back, E25 was notified that the fire had been extinguished. E25 continued in. E25 at scene. The fire had been extinguished by the property owner. He had a fuel leak on the gas line to the carburetor. Minor damage to spark plug wires, distributor cap, and to the engine block. The hood was damaged by the flames as well as the paint over the cab. Vehicle was cool to the touch, E25 available.</p> | Insurance Carrier Insurance Agent |
| Member Making Report Aaron W Latta | Date 01-15-2009 |



CAIRS

California All Incident Reporting System



| | | | | | | |
|---|----------------------|---------------------------|---|---|---|---|
| Incident No. 0001717 | Exposure 0 | Date 03-10-2008 | Station LNU | Alarm Time 03-10-2008 21:34 | Arrival Time 03-10-2008 21:52 | Clear Time 03-11-2008 15:54 |
| Address 00002001 SODA CANYON Road | | | Apt./Suite/Room: | City: SODA CANYON | State: California | Zip Code: 94558 |
| Incident Type Building fire | | | Mutual Aid Automatic aid received | Actions Taken Extinguish ; Salvage & overhaul ; Investigate | | |

| | |
|--|----------------------------|
| Owner/Persons Involved | |
| Owner's Name | Phone |
| Owner's Address | |
| Person 1 Name Thomas F Thurlow | Phone 7076337710 |
| Person 1 Address 2001 Soda Canyon Road Napa California 94558 | |

| | | | |
|--|---------------------------------------|---|-----------------------------|
| Property Use/Resources/Ignition | | | |
| Property Use 1 or 2 family dwelling | On-Site Materials Furniture | Num. Apparatus 11 | Num. Personnel 25 |
| Area of Fire Origin Storage: supplies or tools: dead storage | | Heat Source Hot or smoldering object, other | |
| Item First Ignited Undetermined | | Type of Material First Ignited Undetermined | |

| | | |
|------------------------|-----------------------|-------------|
| Mobile Property | | |
| Mobile Property Type: | Mobile Property Make: | |
| Mobile property Model: | Year: | |
| License Plate Number: | State: | VIN Number: |

| | |
|--|-------------------|
| Notes | |
| Fin Type = FSR See LE-66 for additional info | Insurance Carrier |
| | Insurance Agent |
| Member Making Report PRIVETT | Date |



Interagency Report of Incident and Dispatch Action

Incident Number: 12-CALNU 000750
Incident Name: SODA CANYON RD NAPA
Event Number: 12001038

Detail Report-Segment Summary

| | | | |
|-------------------------------------|---------------------|-----------------------------|--|
| Incident Location | | Incident Status: CLS | |
| Location: 3396 SODA CANYON RD ,NAPA | Apartment: | | |
| Lo Cross: DRIVEWAY | Hi Cross: DEAD-END | | |
| City: NAPA | County: NAPA | Map Page: 409_F_1 | |
| Loc Com: | | | |
| Latitude: 38.434883 | Agency: CANPA | Dispatch Zone: 9 | |
| Longitude: -122.294985 | Jurisdiction: CANPA | Battalion: 1416 | |
| Legal: 22_T07N_R04W_M | DPA Agency: CALNU | Resp. Area: N26 | |
| UTM: 10 561531 4254303 | Atom: N26 | | |
| LEGAL: 22_T07N_R04W_M | 0 | | |

Reporting Party Information

| | |
|-------------------|-------------------|
| Caller Name: NAPA | Caller Phone: |
| Caller Loc: | Call Source: NAPA |

Incident Type/Response Information

| | |
|------------------------------|--------------------------------|
| Final Incident Type: MEDICAL | Initial Incident Type: MEDICAL |
| Dispatch Level: L | Response Plan: MED3 |
| | Response Level: 1 |

Incident Date/Time Summary

| | | | |
|----------------------------|---------------------|--------------|-----------------|
| Incident Call Rec.: | | | |
| Incident Keystroke: | 02/02/2012 11:27:49 | Personnel ID | CAD Workstation |
| Incident Entry: | 02/02/2012 11:27:57 | SBRAVO | LNUCAD02 |
| Incident Dispatch: | 02/02/2012 11:28:01 | SPUTMAN | LNUCAD03 |
| Incident Closed: | 02/02/2012 15:09:57 | | |

Fire Information

| | | |
|------------------------------|-----------------|----------------------|
| Status: | Contained: | Controlled: |
| Fire Report Person: | CHRISTISON, JIM | Total Acres Burned : |
| Investigation Report Person: | | |

| | | | | | | |
|----------------------|----------|----------|----------|----------|----------|--|
| Time Summary: | | | | | | |
| WA | DSP | ENR | ONS | AAC | CLS | |
| 11:27:57 | 11:28:01 | 11:30:33 | 11:49:57 | 13:21:29 | 15:09:57 | |

Unit Status Details

| | | | | | | |
|--------------|----------|----------|----------|----------|--|--|
| AKR03 | | | | | | |
| DSP | AIQ | | | | | |
| 11:28:01 | 11:50:00 | | | | | |
| E12 | | | | | | |
| DSP | ENR | ONS | RTQ | AIQ | | |
| 11:28:01 | 11:30:33 | 11:49:57 | 12:33:37 | 13:21:29 | | |
| E13 | | | | | | |
| DSP | AIQ | | | | | |
| 11:28:01 | 11:32:25 | | | | | |

| | | | |
|--------------------------|--|---|---------|
| Incident Remarks: | | | |
| 02/02/2012 11:27:57 | | | SBRAVO |
| 02/02/2012 11:30:01 | | SOMEONE TO FLAG IN FROM THE MAILBOX, CONSTRUCTION WORKERS IN THE DRIVEWAY | SPUTMAN |



Interagency Report of Incident and Dispatch Action

Incident Number: 12-CALNU 000809
Incident Name: SODA
Event Number: 12001111

Detail Report-Segment Summary

| | | | |
|-------------------------------------|---------------------|-----------------------------|--|
| Incident Location | | Incident Status: CLS | |
| Location: 2362 SODA CANYON RD ,NAPA | Apartment: | | |
| Lo Cross: 1000 BLK CHIMNEY ROCK RD | Hi Cross: DRIVEWAY | | |
| City: NAPA | County: NAPA | Map Page: 409_F_4 | |
| Loc Com: | | | |
| Latitude: 38.408922 | Agency: CANPA | Dispatch Zone: 9 | |
| Longitude: -122.295503 | Jurisdiction: CANPA | Battalion: 1416 | |
| Legal: 34_T07N_R04W_M | DPA Agency: CALNU | Resp. Area: N19 | |
| UTM: 10 561508 4251422 | Atom: N19 | | |
| LEGAL: 34_T07N_R04W_M | 0 | | |

Reporting Party Information

| | |
|-------------------|-------------------|
| Caller Name: NAPA | Caller Phone: |
| Caller Loc: | Call Source: NAPA |

Incident Type/Response Information

| | |
|---|---|
| Final Incident Type: MED, TRAFFIC COLLISION | Initial Incident Type: MED, TRAFFIC COLLISION |
| Dispatch Level: L | Response Plan: MTC3 |
| | Response Level: 1 |

Incident Date/Time Summary

| | | | |
|----------------------------|---------------------|--------------|-----------------|
| Incident Call Rec.: | | | |
| Incident Keystroke: | 02/04/2012 18:45:08 | Personnel ID | CAD Workstation |
| Incident Entry: | 02/04/2012 18:45:16 | SBRAVO | LNUCAD01 |
| Incident Dispatch: | 02/04/2012 18:45:21 | CDUNCAN | LNUCAD01 |
| Incident Closed: | 02/04/2012 19:43:26 | | |

Fire Information

| | | |
|------------------------------|------------|----------------------|
| Status: | Contained: | Controlled: |
| Fire Report Person: | CHENOWETH | Total Acres Burned : |
| Investigation Report Person: | | |

| | | | | | | |
|----------------------|----------|----------|----------|----------|----------|--|
| Time Summary: | | | | | | |
| WA | DSP | ENR | ONS | AAC | CLS | |
| 18:45:16 | 18:45:21 | 18:48:01 | 18:58:07 | 19:42:58 | 19:43:26 | |

Unit Status Details

| | | | | | | |
|--------------|----------|----------|----------|----------|----------|--|
| AKR03 | | | | | | |
| DSP | AIQ | | | | | |
| 18:45:21 | 18:48:38 | | | | | |
| B1410 | | | | | | |
| DSP | ENR | AIQ | | | | |
| 18:45:20 | 18:48:01 | 19:01:41 | | | | |
| E13 | | | | | | |
| DSP | AIQ | | | | | |
| 18:45:21 | 18:48:38 | | | | | |
| E225 | | | | | | |
| DSP | ENR | ONS | AIQ | | | |
| 18:45:20 | 18:48:01 | 19:01:25 | 19:42:58 | | | |
| E25 | | | | | | |
| DSP | ENR | RTQ | ENR | ONS | AIQ | |
| 18:45:20 | 18:48:01 | 18:53:07 | 18:53:49 | 18:58:07 | 19:32:26 | |



Interagency Report of Incident and Dispatch Action

Incident Number: 12-CALNU 000992
Incident Name: SODA CANYON RD NAPA
Event Number: 12061341

Detail Report-Segment Summary

Incident Location Incident Status: CLS

Location: 1169 SODA CANYON RD ,NAPA Apartment:
 Lo Cross: FELIE RANCH RD Hi Cross: 1199 BLK SHADY OAKS DR
 City: NAPA County: NAPA Map Page: 429_G_3
 Loc Com:

Latitude: 38.363156 Agency: CANPA Dispatch Zone: 9
 Longitude: -122.284667 Jurisdiction: CANPA Battalion: 1416
 Legal: 15_T06N_R04W_M DPA Agency: CALNU Resp. Area: N19
 UTM: 10_562494_4246351 Acom: N19

LEGAL 15_T06N_R04W_M 0

Reporting Party Information

Caller Name: Caller Phone:
 Caller Loc: Call Source: NAPA

Incident Type/Response Information

Final Incident Type: MEDICAL Initial Incident Type: MEDICAL
 Dispatch Level: L Response Plan: MED3
Response Level: 1

Incident Date/Time Summary

Incident Call Rec.:

| Incident Keystroke: | Date/Time | Personnel ID | CAD Workstation |
|---------------------|--------------------|--------------|-----------------|
| Incident Entry: | 02/13/2012 6:10:31 | JNEAL | INUCAD02 |
| Incident Dispatch: | 02/13/2012 6:11:10 | JNEAL | INUCAD02 |
| Incident Closed: | 02/13/2012 6:51:49 | | |

Fire Information

Status: Contained: Controlled:
 Fire Report Person: CHROWITH Total Acres Burned :
 Investigation Report Person:

Time Summary:

| WAI | DSP | ENR | ONS | AAC | CLS |
|---------|---------|---------|---------|---------|---------|
| 6:10:31 | 6:11:10 | 6:15:13 | 6:21:11 | 6:51:46 | 6:51:49 |

Unit Status Details

AMR03

| DSP | ONS | AIQ |
|---------|---------|---------|
| 6:11:10 | 6:21:16 | 6:51:46 |

E13

| DSP | AIQ |
|---------|---------|
| 6:11:10 | 6:40:37 |

E25

| DSP | ENR | ONS | AIQ |
|---------|---------|---------|---------|
| 6:11:10 | 6:15:13 | 6:21:11 | 6:51:46 |

Incident Remarks:
 02/13/2012 6:10:31 [REDACTED] JNEAL



Interagency Report of Incident and Dispatch Action

Incident Number: 12-CALNU 001135
Incident Name: SODA CANYON RD NAPA
Event Number: 12001531

Detail Report-Segment Summary

Incident Location Incident Status: CLS

Location: 3366 SODA CANYON RD ,NAPA Apartment:
 Lo Cross: DRIVENWAY Hi Cross: DEAD-END
 City: NAPA County: NAPA Map Page: 409_F_1
 Loc Com:

Latitude: 38.435029 Agency: CANPA Dispatch Zone: 9
 Longitude: -122.295462 Jurisdiction: CANPA Battalion: 1416
 Legal: 22_T07N_R04W_M DPA Agency: CALNU Resp. Area: N26
 UTM: 10_561490_4254319 Acom: N26

LEGAL 22_T07N_R04W_M 0

Reporting Party Information

Caller Name: Caller Phone:
 Caller Loc: Call Source: NAPA

Incident Type/Response Information

Final Incident Type: MEDICAL Initial Incident Type: MEDICAL
 Dispatch Level: L Response Plan: MED3
Response Level: 1

Incident Date/Time Summary

Incident Call Rec.:

| Incident Keystroke: | Date/Time | Personnel ID | CAD Workstation |
|---------------------|--------------------|--------------|-----------------|
| Incident Entry: | 02/19/2012 6:07:32 | JNEAL | INUCAD02 |
| Incident Dispatch: | 02/19/2012 6:07:47 | JNEAL | INUCAD02 |
| Incident Closed: | 02/19/2012 7:06:40 | | |

Fire Information

Status: Contained: Controlled:
 Fire Report Person: MACDONALD Total Acres Burned :
 Investigation Report Person:

Time Summary:

| WAI | DSP | ENR | ONS | AAC | CLS |
|---------|---------|---------|---------|---------|---------|
| 6:07:32 | 6:07:47 | 6:22:43 | 6:38:16 | 7:06:39 | 7:06:40 |

Unit Status Details

AMR03

| DSP | AIQ |
|---------|---------|
| 6:07:47 | 7:06:39 |

E13

| DSP | AIQ |
|---------|---------|
| 6:07:47 | 7:03:17 |

E25

| DSP | ENR | ONS | RFO | AIQ |
|---------|---------|---------|---------|---------|
| 6:07:47 | 6:22:43 | 6:38:16 | 7:06:37 | 7:06:39 |

Incident Remarks:
 02/19/2012 6:07:32 [REDACTED] JNEAL



Incident Number: 12-CALNU 001216
 Incident Name: SODA
 Event Number: 12001659

Interagency Report of Incident and Dispatch Action

Detail Report-All Segment

| | | | |
|-------------------------------------|---------------------|-----------------------------|--|
| Incident Location | | Incident Status: CLS | |
| Location: 3247 SODA CANYON RD ,NAPA | Apartment: | | |
| Lo Cross: DRIVEWAY | Hi Cross: DEAD-END | | |
| City: NAPA | County: NAPA | Map Page: 409_F_1 | |
| Loc Com: | | | |
| Latitude: 38.435148 | Agency: CANPA | Dispatch Zone: 9 | |
| Longitude: -122.296923 | Jurisdiction: CANPA | Battalion: 1416 | |
| Legal: 22_T07N_R04W_M | DPA Agency: CALNU | Resp. Area: N26 | |
| UTM: 10 561362 4254331 | Atom: N26 | | |
| LEGAL 22_T07N_R04W_M | 0 | | |

| | |
|------------------------------------|--------------------------|
| Reporting Party Information | |
| Caller Name: [REDACTED] | Caller Phone: [REDACTED] |
| Caller Loc: [REDACTED] | Call Source: 911 |

| | |
|---|---------------------------------------|
| Incident Type/Response Information | |
| Final Incident Type: FIRE, WILDLAND | Initial Incident Type: FIRE, WILDLAND |
| Dispatch Level: L | Response Plan: FWL6 |
| Response Level: 1 | |

| | | | |
|-----------------------------------|------------|----------|---|
| Incident Date/Time Summary | | | |
| Incident Call Rec.: | 02/23/2012 | 12:31:32 | |
| Incident Keystroke: | 02/23/2012 | 12:31:32 | |
| Incident Entry: | 02/23/2012 | 12:32:50 | Personnel ID SPUTMAN CAD Workstation LNUCAD01 |
| Incident Dispatch: | 02/23/2012 | 12:35:23 | SPUTMAN LNUCAD01 |
| Incident Closed: | 02/27/2012 | 16:40:41 | |

| | | | |
|------------------------------|--------------------------------|---------------------------------|--|
| Fire Information | | | |
| Status: CTRL | Contained: 02/25/2012 21:29:00 | Controlled: 02/26/2012 20:00:00 | |
| Fire Report Person: BENGUREL | Total Acres Burned : 200 | | |
| Investigation Report Person: | | | |

| | | | | | |
|----------------------|----------|----------|----------|----------|----------|
| Time Summary: | | | | | |
| WAI | DSP | ENR | ONS | AAC | CLS |
| 12:32.50 | 12:35.23 | 12:38.00 | 12:56.29 | 17:15.14 | 16:40.41 |



Incident Number: 12-CALNU 002239
 Incident Name: SODA CANYON RD NAPA
 Event Number: 12003003

Interagency Report of Incident and Dispatch Action

Detail Report-Segment Summary

| | | | |
|-------------------------------------|---------------------|-----------------------------|--|
| Incident Location | | Incident Status: CLS | |
| Location: 2077 SODA CANYON RD ,NAPA | Apartment: | | |
| Lo Cross: 1000 BLK CHIMNEY ROCK RD | Hi Cross: DRIVEWAY | | |
| City: NAPA | County: NAPA | Map Page: 409_G_6 | |
| Loc Com: | | | |
| Latitude: 38.395496 | Agency: CANPA | Dispatch Zone: 9 | |
| Longitude: -122.289772 | Jurisdiction: CANPA | Battalion: 1416 | |
| Legal: 03_T06N_R04W_M | DPA Agency: CALNU | Resp. Area: N19 | |
| UTM: 10 562020 4249936 | Atom: N19 | | |
| LEGAL 03_T06N_R04W_M | 0 | | |

| | |
|------------------------------------|--------------------------|
| Reporting Party Information | |
| Caller Name: [REDACTED] | Caller Phone: [REDACTED] |
| Caller Loc: [REDACTED] | Call Source: |

| | |
|---|-----------------------------------|
| Incident Type/Response Information | |
| Final Incident Type: FA, OTHER | Initial Incident Type: FA, PERSON |
| Dispatch Level: L | Response Plan: M153 |
| Response Level: 1 | |

| | | | |
|-----------------------------------|------------|---------|---|
| Incident Date/Time Summary | | | |
| Incident Call Rec.: | 04/07/2012 | 1:46:08 | |
| Incident Keystroke: | 04/07/2012 | 1:53:36 | Personnel ID SPUTMAN CAD Workstation LNUCAD01 |
| Incident Entry: | 04/07/2012 | 1:54:04 | SPUTMAN LNUCAD01 |
| Incident Dispatch: | 04/07/2012 | 3:14:06 | SPUTMAN LNUCAD01 |
| Incident Closed: | 04/07/2012 | 3:14:06 | |

| | | | |
|------------------------------|----------------------|-------------|--|
| Fire Information | | | |
| Status: CTRL | Contained: | Controlled: | |
| Fire Report Person: SYPERT | Total Acres Burned : | | |
| Investigation Report Person: | | | |

| | | | | | |
|----------------------|---------|---------|---------|---------|---------|
| Time Summary: | | | | | |
| WAI | DSP | ENR | ONS | AAC | CLS |
| 1:53.36 | 1:54.04 | 2:00.34 | 2:38.45 | 3:13.56 | 3:14.06 |

| | | | | | |
|----------------------------|---------|---------|---------|---------|--|
| Unit Status Details | | | | | |
| E13 | | | | | |
| DSP | AIQ | | | | |
| 1:54:04 | 2:13:18 | | | | |
| E25 | | | | | |
| DSP | ENR | ONS | RTQ | AIQ | |
| 1:54:04 | 2:00:34 | 2:38:45 | 2:39:42 | 3:13:56 | |

| | | | | | |
|--------------------------|---------|---|--|--|---------|
| Incident Remarks: | | | | | |
| 04/07/2012 | 1:53:36 | PORPANE TANK MAKING NOISE | | | SPUTMAN |
| 04/07/2012 | 1:59:10 | GATE CODE #9899, GATE OFF OF SODA CANYON, ADDRESS ON STUCKO WALL, APPROX 30-50FT IN FROM GATE, 1ST DRIVE WAY ON RIGHT | | | SPUTMAN |
| 04/07/2012 | 2:39:26 | NOISE FROM THE VINIYARD FAN | | | SPUTMAN |



Incident Number: 12-CALNU 002412
 Incident Name: SODA CANYON RD NAPA
 Event Number: 12003212

Interagency Report of Incident and Dispatch Action

Detail Report-Segment Summary

| | | | |
|-------------------------------------|---------------------|-----------------------------|--|
| Incident Location | | Incident Status: CLS | |
| Location: 3399 SODA CANYON RD ,NAPA | Apartment: | | |
| Lo Cross: DRIVEWAY | Hi Cross: DEAD-END | | |
| City: NAPA | County: NAPA | Map Page: 409_F_1 | |
| Loc Com: | | | |
| Latitude: 38.434868 | Agency: CANPA | Dispatch Zone: 9 | |
| Longitude: -122.294936 | Jurisdiction: CANPA | Battalion: 1416 | |
| Legal: 22_T07N_R04W_M | DPA Agency: CALNU | Resp. Area: N26 | |
| UTM: 10 561536 4254302 | Atom: N26 | | |
| LEGAL: 22_T07N_R04W_M | 0 | | |

Reporting Party Information

| | |
|-------------------------|---------------|
| Caller Name: [REDACTED] | Caller Phone: |
| Caller Loc: | Call Source: |

Incident Type/Response Information

| | |
|---------------------------------|-----------------------------------|
| Final Incident Type: OTH, COVER | Initial Incident Type: OTH, COVER |
| Dispatch Level: L | Response Plan: MISC |
| | Response Level: 1 |

Incident Date/Time Summary

| | | | |
|----------------------------|---------------------|--------------|-----------------|
| Incident Call Rec.: | | | |
| Incident Keystroke: | 04/14/2012 10:16:09 | Personnel ID | CAD Workstation |
| Incident Entry: | 04/14/2012 10:17:35 | SPUTMAN | LMUCAD01 |
| Incident Dispatch: | 04/14/2012 10:17:45 | | |
| Incident Closed: | 04/14/2012 18:51:40 | | |

Fire Information

| | | |
|------------------------------|------------|----------------------|
| Status: | Contained: | Controlled: |
| Fire Report Person: | DELETE | Total Acres Burned : |
| Investigation Report Person: | | |

Time Summary:

| WAL | GEN | CLS |
|----------|----------|----------|
| 10:17:35 | 10:17:45 | 18:51:40 |

Unit Status Details

| |
|--|
| |
|--|

Incident Remarks:

04/14/2012 10:17:35 BURN TREE DEBRY SPUTMAN



Incident Number: 12-CALNU 002572
 Incident Name: SODA CANYON RD NAPA
 Event Number: 12003425

Interagency Report of Incident and Dispatch Action

Detail Report-Segment Summary

| | | | |
|-------------------------------------|----------------------------------|-----------------------------|--|
| Incident Location | | Incident Status: CLS | |
| Location: 1222 SODA CANYON RD ,NAPA | Apartment: | | |
| Lo Cross: FELIX RANCH RD | Hi Cross: 1199 BLK SHADY OAKS DR | | |
| City: NAPA | County: NAPA | Map Page: 429_G_3 | |
| Loc Com: | | | |
| Latitude: 38.366902 | Agency: CANPA | Dispatch Zone: 9 | |
| Longitude: -122.285381 | Jurisdiction: CANPA | Battalion: 1416 | |
| Legal: 15_T06N_R04W_M | DPA Agency: CALNU | Resp. Area: N19 | |
| UTM: 10 562428 4246767 | Atom: N19 | | |
| LEGAL: 15_T06N_R04W_M | 0 | | |

Reporting Party Information

| | |
|-------------------|-------------------|
| Caller Name: NPAA | Caller Phone: |
| Caller Loc: | Call Source: NAPA |

Incident Type/Response Information

| | |
|------------------------------|--------------------------------|
| Final Incident Type: MEDICAL | Initial Incident Type: MEDICAL |
| Dispatch Level: L | Response Plan: MED3 |
| | Response Level: 1 |

Incident Date/Time Summary

| | | | |
|----------------------------|--------------------|--------------|-----------------|
| Incident Call Rec.: | | | |
| Incident Keystroke: | 04/21/2012 7:32:39 | Personnel ID | CAD Workstation |
| Incident Entry: | 04/21/2012 7:33:02 | SBRVAO | LMUCAD02 |
| Incident Dispatch: | 04/21/2012 7:33:09 | SBRVAO | LMUCAD02 |
| Incident Closed: | 04/21/2012 8:30:44 | | |

Fire Information

| | | |
|------------------------------|------------|----------------------|
| Status: | Contained: | Controlled: |
| Fire Report Person: | BALES | Total Acres Burned : |
| Investigation Report Person: | | |

Time Summary:

| WAL | DSP | ENR | ONS | ARC | CLS |
|---------|---------|---------|---------|---------|---------|
| 7:33:02 | 7:33:09 | 7:34:57 | 7:41:59 | 8:26:12 | 8:30:44 |

Unit Status Details

| | | | | | |
|--------------|---------|---------|---------|---------|--|
| AMR03 | | | | | |
| DSP | AIQ | | | | |
| 7:33:09 | 7:33:32 | | | | |
| E13 | | | | | |
| DSP | AIQ | | | | |
| 7:33:09 | 7:34:59 | | | | |
| E25 | | | | | |
| DSP | ENR | ONS | RTQ | AIQ | |
| 7:33:09 | 7:34:57 | 7:41:59 | 7:47:37 | 8:26:12 | |

Incident Remarks:

04/21/2012 7:33:02 MED ALARM SBRVAO
 04/21/2012 7:48:07 accidental alarm set a25 avail returning IMERCADO



Interagency Report of Incident and Dispatch Action

Incident Number: 12-CALNU 002666
Incident Name: SODA CANYON RD NAPA
Event Number: 12003536

Detail Report-Segment Summary

| | | | |
|-------------------------------------|---------------------|-----------------------------|--|
| Incident Location | | Incident Status: CLS | |
| Location: 3267 SODA CANYON RD ,NAPA | Apartment: | | |
| Lo Cross: DRIVEWAY | Hi Cross: DEAD-END | | |
| City: NAPA | County: NAPA | Map Page: 409_F_1 | |
| Loc Com: | | | |
| Latitude: 38.435181 | Agency: CANPA | Dispatch Zone: 9 | |
| Longitude: -122.296723 | Jurisdiction: CANPA | Battalion: 1416 | |
| Legal: 22_T07N_R04W_M | DPA Agency: CALNU | Resp. Area: N26 | |
| UTM: 10 561380 4254335 | Atom: N26 | | |
| LEGAL | 22_T07N_R04W_M | 0 | |

Reporting Party Information

| | |
|-------------------------|------------------|
| Caller Name: [REDACTED] | Caller Phone: |
| Caller Loc: [REDACTED] | Call Source: 911 |

Incident Type/Response Information

| | |
|---------------------------------|-----------------------------------|
| Final Incident Type: OTH, COVER | Initial Incident Type: OTH, COVER |
| Dispatch Level: L | Response Plan: MISC |
| | Response Level: 1 |

Incident Date/Time Summary

| | | | | |
|---------------------|------------|----------|--------------|-----------------|
| Incident Call Rec.: | 04/25/2012 | 7:15:34 | | |
| Incident Keystroke: | 04/25/2012 | 7:15:39 | Personnel ID | CAD Workstation |
| Incident Entry: | 04/25/2012 | 7:18:16 | SPUTMAN | INUCAD01 |
| Incident Dispatch: | 04/25/2012 | 7:18:38 | | |
| Incident Closed: | 04/25/2012 | 12:53:41 | | |

Fire Information

| | | |
|------------------------------|------------|----------------------|
| Status: | Contained: | Controlled: |
| Fire Report Person: | DELETE | Total Acres Burned : |
| Investigation Report Person: | | |

Time Summary:

| | | |
|---------|---------|----------|
| WAI | GEN | CLS |
| 7:18:16 | 7:18:39 | 12:53:41 |

Unit Status Details

| | |
|--|--|
| | |
|--|--|

Incident Remarks:

04/25/2012 7:18:16 CONTROL BURN SPUTMAN



Interagency Report of Incident and Dispatch Action

Incident Number: 12-CALNU 003092
Incident Name: SODA CANYON RD NAPA
Event Number: 12004063

Detail Report-Segment Summary

| | | | |
|-------------------------------------|----------------------------------|-----------------------------|--|
| Incident Location | | Incident Status: CLS | |
| Location: 1160 SODA CANYON RD ,NAPA | Apartment: | | |
| Lo Cross: FELIZ RANCH RD | Hi Cross: 1199 BLK SHADY OAKS DR | | |
| City: NAPA | County: NAPA | Map Page: 429_G_3 | |
| Loc Com: | | | |
| Latitude: 38.363633 | Agency: CANPA | Dispatch Zone: 9 | |
| Longitude: -122.284758 | Jurisdiction: CANPA | Battalion: 1416 | |
| Legal: 15_T06N_R04W_M | DPA Agency: CALNU | Resp. Area: N19 | |
| UTM: 10 562485 4246404 | Atom: N19 | | |
| LEGAL | 15_T06N_R04W_M | 0 | |

Reporting Party Information

| | |
|-------------------|-------------------|
| Caller Name: NAPA | Caller Phone: |
| Caller Loc: | Call Source: NAPA |

Incident Type/Response Information

| | |
|------------------------------|--------------------------------|
| Final Incident Type: MEDICAL | Initial Incident Type: MEDICAL |
| Dispatch Level: L | Response Plan: MED3 |
| | Response Level: 1 |

Incident Date/Time Summary

| | | | | |
|---------------------|------------|---------|--------------|-----------------|
| Incident Call Rec.: | 05/12/2012 | 7:41:47 | | |
| Incident Keystroke: | 05/12/2012 | 7:42:06 | Personnel ID | CAD Workstation |
| Incident Entry: | 05/12/2012 | 7:42:06 | SPUTMAN | INUCAD01 |
| Incident Dispatch: | 05/12/2012 | 7:42:24 | SPUTMAN | INUCAD01 |
| Incident Closed: | 05/12/2012 | 8:25:38 | | |

Fire Information

| | | |
|------------------------------|------------|----------------------|
| Status: | Contained: | Controlled: |
| Fire Report Person: | MCDONALD | Total Acres Burned : |
| Investigation Report Person: | | |

Time Summary:

| | | | | | |
|---------|---------|---------|---------|---------|---------|
| WAI | DSP | ENR | ONS | AAC | CLS |
| 7:42:06 | 7:42:24 | 7:46:06 | 7:50:23 | 8:25:34 | 8:25:38 |

Unit Status Details

| | |
|---------|---------|
| AVR03 | |
| DSP | AIQ |
| 7:42:24 | 7:57:07 |

E13

| | |
|---------|---------|
| DSP | AIQ |
| 7:42:24 | 7:57:07 |

E25

| | | | | |
|---------|---------|---------|---------|---------|
| DSP | ENR | ONS | RTO | AIQ |
| 7:42:24 | 7:46:06 | 7:50:23 | 8:09:32 | 8:25:34 |

Incident Remarks:

05/12/2012 7:42:06 [REDACTED] SPUTMAN



Interagency Report of Incident and Dispatch Action

Incident Number: 12-CALNU 004172
Incident Name: SODA CANYON STORE NAPA
Event Number: 12005363

Detail Report-Segment Summary

Incident Location Incident Status: CLS
Location: SODA CANYON STORE @ 4006 SILVERADO TRL ,NAPA Apartment:
Lo Cross: 1000 BLK SODA CANYON RD Hi Cross: 1000 BLK PETRA DR
City: NAPA County: NAPA Map Page: 429_G_4
Legal: 22_T06N_R04W_M
UTM: 10 562249 4245676

Reporting Party Information
Caller Name: Caller Phone:
Caller Loc: Call Source: NAPA

Incident Type/Response Information
Final Incident Type: PA, PERSON Initial Incident Type: PA, PERSON
Dispatch Level: H Response Plan: MIX3 Response Level: 1

Table with 4 columns: Incident Call Rec., Incident Keystroke, Incident Entry, Incident Dispatch, Incident Closed. Includes Personnel ID and CAD Workstation.

Fire Information
Status: Contained: Controlled:
Fire Report Person: SYPERT Total Acres Burned :
Investigation Report Person:

Time Summary table with columns: WAT, DSP, ENR, ONS, AAC, CLS. Values: 12:51:42, 12:51:50, 12:57:12, 13:03:39, 13:09:06, 13:09:16

Unit Status Details table for units E13 and E25. Columns: DSP, AIQ, ENR, ONS, AIQ.

Incident Remarks:
06/15/2012 12:51:42 VEHICLE LEAKING FUEL, TOW COMPANY WANTS FIRE TO CLEAR VEHICLE KWATSON



Interagency Report of Incident and Dispatch Action

Incident Number: 12-CALNU 004311
Incident Name: SODA
Event Number: 12005515

Detail Report-Segment Summary

Incident Location Incident Status: CLS
Location: FS SODA CANYON STATION 13 @ 2368 SODA CANYON RD ,NAPA Apartment:
Lo Cross: 1000 BLK CHIMNEY ROCK RD Hi Cross: DRIVEWAY
City: NAPA County: NAPA Map Page: 429_G_4
Legal: 34_T07N_R04W_M
UTM: 10 561509 4251446

Reporting Party Information
Caller Name: NAPA Caller Phone:
Caller Loc: Call Source: NAPA

Incident Type/Response Information
Final Incident Type: MED, TRAFFIC COLLISION Initial Incident Type: MED, TRAFFIC COLLISION
Dispatch Level: M Response Plan: MTC3 Response Level: 1

Table with 4 columns: Incident Call Rec., Incident Keystroke, Incident Entry, Incident Dispatch, Incident Closed. Includes Personnel ID and CAD Workstation.

Fire Information
Status: Contained: Controlled:
Fire Report Person: HAWKS Total Acres Burned :
Investigation Report Person:

Time Summary table with columns: WAT, DSP, ENR, ONS, AAC, CLS. Values: 15:57:13, 15:58:01, 16:00:50, 16:17:09, 16:34:33, 16:34:40

Unit Status Details table for units AMR03, B1414, E13, E1470, and E25. Columns: DSP, AIQ, ENR, IAO, ONS, RTQ, AIQ.



Incident Number: 12-CALNU 004364
 Incident Name: SODA CANYON RD NAPA
 Event Number: 12005581

Interagency Report of Incident and Dispatch Action

Detail Report-Segment Summary

| | | | |
|-------------------------------------|----------------------------------|-----------------------------|--|
| Incident Location | | Incident Status: CLS | |
| Location: 1180 SODA CANYON RD ,NAPA | Apartment: | | |
| Lo Cross: FELIZ RANCH RD | Hi Cross: 1199 BLK SHADY OAKS DR | | |
| City: NAPA | County: NAPA | Map Page: 429_G_3 | |
| Loc Com: | | | |
| Latitude: 38.364688 | Agency: CANPA | Dispatch Zone: 9 | |
| Longitude: -122.284959 | Jurisdiction: CANPA | Battalion: 1416 | |
| Legal: 15_T06N_R04W_M | DPA Agency: CALNU | Resp. Area: N19 | |
| UTM: 10 562467 4246521 | Atom: N19 | | |
| LEGAL | 15_T06N_R04W_M | 0 | |

| | |
|------------------------------------|-------------------|
| Reporting Party Information | |
| Caller Name: | Caller Phone: |
| Caller Loc: | Call Source: NAPA |

| | |
|---|--------------------------------|
| Incident Type/Response Information | |
| Final Incident Type: MEDICAL | Initial Incident Type: MEDICAL |
| Dispatch Level: M | Response Plan: MED3 |
| Response Level: 1 | |

| | | | |
|-----------------------------------|------------|---------|--------------|
| Incident Date/Time Summary | | | |
| Incident Call Rec.: | | | |
| Incident Keystroke: | 06/20/2012 | 5:15:53 | Personnel ID |
| Incident Entry: | 06/20/2012 | 5:16:32 | MSELMI |
| Incident Dispatch: | 06/20/2012 | 5:16:39 | LNUCAD01 |
| Incident Closed: | 06/20/2012 | 5:42:49 | LNUCAD01 |

| | |
|------------------------------|-------------|
| Fire Information | |
| Status: | Contained: |
| Fire Report Person: | CHEROWETH |
| Investigation Report Person: | |
| Status: | Controlled: |
| Fire Report Person: | BATEY |
| Investigation Report Person: | |

| | | | | | |
|----------------------|---------|---------|---------|---------|---------|
| Time Summary: | | | | | |
| WAI | DSP | ENR | ONS | AAC | CLS |
| 5:16:32 | 5:16:39 | 5:23:32 | 5:25:25 | 5:38:30 | 5:42:49 |

| | | | |
|----------------------------|---------|---------|---------|
| Unit Status Details | | | |
| AMR03 | | | |
| DSP | AIQ | | |
| 5:16:39 | 5:23:39 | | |
| E13 | | | |
| DSP | AIQ | | |
| 5:16:39 | 5:27:21 | | |
| E25 | | | |
| DSP | ENR | ONS | AIQ |
| 5:16:39 | 5:23:32 | 5:25:25 | 5:38:30 |

| | |
|--------------------------|--------|
| Incident Remarks: | |
| 06/20/2012 5:16:32 | MSELMI |



Incident Number: 12-CALNU 004581
 Incident Name: SODA CANYON RD NAPA
 Event Number: 12005852

Interagency Report of Incident and Dispatch Action

Detail Report-Segment Summary

| | | | |
|-------------------------------------|----------------------------------|-----------------------------|--|
| Incident Location | | Incident Status: CLS | |
| Location: 1180 SODA CANYON RD ,NAPA | Apartment: | | |
| Lo Cross: FELIZ RANCH RD | Hi Cross: 1199 BLK SHADY OAKS DR | | |
| City: NAPA | County: NAPA | Map Page: 429_G_3 | |
| Loc Com: | | | |
| Latitude: 38.364688 | Agency: CANPA | Dispatch Zone: 9 | |
| Longitude: -122.284959 | Jurisdiction: CANPA | Battalion: 1416 | |
| Legal: 15_T06N_R04W_M | DPA Agency: CALNU | Resp. Area: N19 | |
| UTM: 10 562467 4246521 | Atom: N19 | | |
| LEGAL | 15_T06N_R04W_M | 0 | |

| | |
|------------------------------------|-------------------|
| Reporting Party Information | |
| Caller Name: | Caller Phone: |
| Caller Loc: | Call Source: NAPA |

| | |
|---|--------------------------------|
| Incident Type/Response Information | |
| Final Incident Type: MEDICAL | Initial Incident Type: MEDICAL |
| Dispatch Level: M | Response Plan: MED3 |
| Response Level: 1 | |

| | | | |
|-----------------------------------|------------|---------|--------------|
| Incident Date/Time Summary | | | |
| Incident Call Rec.: | | | |
| Incident Keystroke: | 06/27/2012 | 3:41:48 | Personnel ID |
| Incident Entry: | 06/27/2012 | 3:42:11 | MSELMI |
| Incident Dispatch: | 06/27/2012 | 3:42:21 | LNUCAD01 |
| Incident Closed: | 06/27/2012 | 4:31:08 | LNUCAD01 |

| | |
|------------------------------|-------------|
| Fire Information | |
| Status: | Contained: |
| Fire Report Person: | BATEY |
| Investigation Report Person: | |
| Status: | Controlled: |
| Fire Report Person: | BATEY |
| Investigation Report Person: | |

| | | | | | |
|----------------------|---------|---------|---------|---------|---------|
| Time Summary: | | | | | |
| WAI | DSP | ENR | ONS | AAC | CLS |
| 3:42:11 | 3:42:21 | 3:50:09 | 3:52:41 | 4:07:00 | 4:31:08 |

| | | | | |
|----------------------------|---------|---------|---------|---------|
| Unit Status Details | | | | |
| AMR03 | | | | |
| DSP | AIQ | | | |
| 3:42:21 | 3:52:43 | | | |
| E13 | | | | |
| DSP | RTQ | AIQ | | |
| 3:42:21 | 4:03:56 | 4:04:00 | | |
| E25 | | | | |
| DSP | ENR | ONS | RTQ | AIQ |
| 3:42:21 | 3:50:09 | 3:52:41 | 4:03:56 | 4:07:00 |

| | |
|--------------------------|--------|
| Incident Remarks: | |
| 06/27/2012 3:42:11 | MSELMI |



Interagency Report of Incident and Dispatch Action

Incident Number: 12-CALNU 004644
Incident Name: SODA CANYON RD NAPA
Event Number: 12005938

Detail Report-Segment Summary

| | | | | | |
|--------------------------|---------------------------|---------------|-----------------------------|------------------------|---------|
| Incident Location | | | Incident Status: CLS | | |
| Location: | 1180 SODA CANYON RD ,NAPA | | Apartment: | | |
| Lo Cross: | FELIZ RANCH RD | | Hi Cross: | 1199 BLK SHADY OAKS DR | |
| City: | NAPA | County: | NAPA | Map Page: | 429_G_3 |
| Loc Com: | | | | | |
| Latitude: | 38.364688 | Agency: | CANPA | Dispatch Zone: | 9 |
| Longitude: | -122.284959 | Jurisdiction: | CANPA | Battalion: | 1416 |
| Legal: | 15_T06N_R04W_M | DPA Agency: | CALNU | Resp. Area: | N19 |
| UTM: | 10 562467 4246521 | Atom: | N19 | | |
| LEGAL | 15_T06N_R04W_M | 0 | | | |

| | |
|------------------------------------|------|
| Reporting Party Information | |
| Caller Name: | NAPA |
| Caller Phone: | |
| Caller Loc: | |
| Call Source: | NAPA |

| | |
|---|---------|
| Incident Type/Response Information | |
| Final Incident Type: | MEDICAL |
| Initial Incident Type: | MEDICAL |
| Dispatch Level: | R |
| Response Plan: | MED3 |
| Response Level: | 1 |

| | | | |
|-----------------------------------|---------------------|--------------|-----------------|
| Incident Date/Time Summary | | | |
| Incident Call Rec.: | | | |
| Incident Keystroke: | 06/28/2012 21:18:36 | Personnel ID | CAD Workstation |
| Incident Entry: | 06/28/2012 21:18:45 | SBRAVO | LNUCAD03 |
| Incident Dispatch: | 06/28/2012 21:19:03 | SBRAVO | LNUCAD03 |
| Incident Closed: | 06/28/2012 22:10:07 | | |

| | |
|------------------------------|----------------------|
| Fire Information | |
| Status: | Contained: |
| Fire Report Person: | BATEX, CHRIS |
| Investigation Report Person: | Total Acres Burned : |

| | | | | | |
|----------------------|----------|----------|----------|----------|----------|
| Time Summary: | | | | | |
| WAI | DSP | ENR | ONS | AAC | CLS |
| 21:18:45 | 21:19:03 | 21:23:21 | 21:26:09 | 21:52:29 | 22:10:07 |

| | |
|----------------------------|----------|
| Unit Status Details | |
| AMR03 | |
| DSP | AIQ |
| 21:19:03 | 21:19:10 |

| | | | | |
|------------|----------|----------|----------|----------|
| E13 | | | | |
| DSP | ENR | ONS | RTQ | AIQ |
| 21:19:02 | 21:23:21 | 21:26:16 | 21:42:05 | 21:52:29 |

| | | | | |
|------------|----------|----------|----------|----------|
| E25 | | | | |
| DSP | ENR | ONS | RTQ | AIQ |
| 21:19:02 | 21:23:21 | 21:26:09 | 21:42:05 | 21:52:29 |

| | |
|--------------------------|--------|
| Incident Remarks: | |
| 06/28/2012 21:18:45 | SBRAVO |



Interagency Report of Incident and Dispatch Action

Incident Number: 12-CALNU 005100
Incident Name: SODA CANYON RD NAPA
Event Number: 12006402

Detail Report-Segment Summary

| | | | | | |
|--------------------------|---------------------------|---------------|-----------------------------|----------------|---------|
| Incident Location | | | Incident Status: CLS | | |
| Location: | 3091 SODA CANYON RD ,NAPA | | Apartment: | | |
| Lo Cross: | 1000 BLK CHIMNEY ROCK RD | | Hi Cross: | DRIVEWAY | |
| City: | NAPA | County: | NAPA | Map Page: | 409_F_1 |
| Loc Com: | | | | | |
| Latitude: | 38.430072 | Agency: | CANPA | Dispatch Zone: | 9 |
| Longitude: | -122.301475 | Jurisdiction: | CANPA | Battalion: | 1416 |
| Legal: | 28_T07N_R04W_M | DPA Agency: | CALNU | Resp. Area: | N26 |
| UTM: | 10 560969 4253765 | Atom: | N26 | | |
| LEGAL | 28_T07N_R04W_M | 0 | | | |

| | |
|------------------------------------|---------|
| Reporting Party Information | |
| Caller Name: | NAPA SO |
| Caller Phone: | |
| Caller Loc: | |
| Call Source: | NAPA |

| | |
|---|---------|
| Incident Type/Response Information | |
| Final Incident Type: | MEDICAL |
| Initial Incident Type: | MEDICAL |
| Dispatch Level: | H |
| Response Plan: | MED3 |
| Response Level: | 1 |

| | | | |
|-----------------------------------|---------------------|--------------|-----------------|
| Incident Date/Time Summary | | | |
| Incident Call Rec.: | | | |
| Incident Keystroke: | 07/10/2012 9:44:50 | Personnel ID | CAD Workstation |
| Incident Entry: | 07/10/2012 9:45:26 | FENGELBE | LNUCAD01 |
| Incident Dispatch: | 07/10/2012 9:45:33 | KWATSON | LNUCAD02 |
| Incident Closed: | 07/10/2012 11:53:14 | | |

| | |
|------------------------------|----------------------|
| Fire Information | |
| Status: | Contained: |
| Fire Report Person: | BASQUEZ |
| Investigation Report Person: | Total Acres Burned : |

| | | | | | |
|----------------------|---------|---------|----------|----------|----------|
| Time Summary: | | | | | |
| WAI | DSP | ENR | ONS | AAC | CLS |
| 9:45:26 | 9:45:33 | 9:48:40 | 10:08:12 | 11:52:50 | 11:53:14 |

| | |
|----------------------------|----------|
| Unit Status Details | |
| AMR03 | |
| DSP | AIQ |
| 9:45:33 | 10:19:06 |

| | | | | |
|------------|---------|----------|----------|----------|
| E25 | | | | |
| DSP | ENR | ONS | RTQ | AIQ |
| 9:45:33 | 9:48:40 | 10:08:12 | 10:21:00 | 11:52:50 |

| | |
|--------------|----------|
| PTL13 | |
| DSP | AIQ |
| 9:45:33 | 10:19:06 |

| | |
|--------------------------|----------|
| Incident Remarks: | |
| 07/10/2012 9:45:26 | FENGELBE |



Incident Number: 12-CALNU 006305
 Incident Name: SODA CANYON RD NAPA
 Event Number: 12007911

Interagency Report of Incident and Dispatch Action

Detail Report-Segment Summary

| | | | | | |
|-------------------------------------|----------------------------------|-------------------|-----------------------------|--|--|
| Incident Location | | | Incident Status: CLS | | |
| Location: 1185 SODA CANYON RD ,NAPA | Apartment: | | | | |
| Lo Cross: FELIX RANCH RD | Hi Cross: 1199 BLK SHADY OAKS DR | | | | |
| City: NAPA | County: NAPA | Map Page: 429_G_3 | | | |
| Loc Com: | | | | | |
| Latitude: 38.363786 | Agency: CANPA | Dispatch Zone: 9 | | | |
| Longitude: -122.294787 | Jurisdiction: CANPA | Battalion: 1416 | | | |
| Legal: 15_T06N_R04W_M | DPA Agency: CALNU | Resp. Area: N19 | | | |
| UTM: 10 562493 4246421 | Atom: N19 | | | | |
| LEGAL 15_T06N_R04W_M | 0 | | | | |

| | |
|------------------------------------|---------------|
| Reporting Party Information | |
| Caller Name: LIFE LINE | Caller Phone: |
| Caller Loc: | Call Source: |

| | |
|---|--------------------------------|
| Incident Type/Response Information | |
| Final Incident Type: PA, OTHER | Initial Incident Type: MEDICAL |
| Dispatch Level: H | Response Plan: MIS3 |
| | Response Level: 1 |

| | | | |
|-----------------------------------|---------------------|--------------|-----------------|
| Incident Date/Time Summary | | | |
| Incident Call Rec.: | | | |
| Incident Keystroke: | 08/11/2012 17:12:41 | Personnel ID | CAD Workstation |
| Incident Entry: | 08/11/2012 17:13:03 | TMERCADO | LNUCAD01 |
| Incident Dispatch: | 08/11/2012 17:13:33 | CDUNCAN | LNUCAD02 |
| Incident Closed: | 08/11/2012 17:30:56 | | |

| | |
|------------------------------|----------------------|
| Fire Information | |
| Status: Contained: | Controlled: |
| Fire Report Person: WEST | Total Acres Burned : |
| Investigation Report Person: | |

| | | | | | | |
|----------------------|----------|----------|----------|----------|----------|--|
| Time Summary: | | | | | | |
| WAI | DSP | ENR | ONS | AAC | CLS | |
| 17:13.03 | 17:13.33 | 17:17.16 | 17:20.27 | 17:24.34 | 17:30.56 | |

| | | | |
|----------------------------|----------|----------|----------|
| Unit Status Details | | | |
| AMR25 | | | |
| DSP | AIQ | | |
| 17:13:33 | 17:15:38 | | |
| E13 | | | |
| DSP | AIQ | | |
| 17:13:33 | 17:24:34 | | |
| E25 | | | |
| DSP | ENR | ONS | AIQ |
| 17:13:33 | 17:17:16 | 17:20:27 | 17:24:34 |

| | |
|--------------------------|----------|
| Incident Remarks: | |
| 08/11/2012 17:13:03 | TMERCADO |
| 08/11/2012 17:14:49 | CDUNCAN |



Incident Number: 12-CALNU 005979
 Incident Name: SODA CANYON RD NAPA
 Event Number: 12007535

Interagency Report of Incident and Dispatch Action

Detail Report-Segment Summary

| | | | | | |
|-------------------------------------|---------------------|-------------------|-----------------------------|--|--|
| Incident Location | | | Incident Status: CLS | | |
| Location: 3201 SODA CANYON RD ,NAPA | Apartment: | | | | |
| Lo Cross: DRIVEWAY | Hi Cross: DRIVEWAY | | | | |
| City: NAPA | County: NAPA | Map Page: 409_G_1 | | | |
| Loc Com: | | | | | |
| Latitude: 38.433829 | Agency: CANPA | Dispatch Zone: 9 | | | |
| Longitude: -122.298712 | Jurisdiction: CANPA | Battalion: 1416 | | | |
| Legal: 22_T07N_R04W_M | DPA Agency: CALNU | Resp. Area: N26 | | | |
| UTM: 10 561207 4254184 | Atom: N26 | | | | |
| LEGAL 22_T07N_R04W_M | 0 | | | | |

| | |
|------------------------------------|-------------------|
| Reporting Party Information | |
| Caller Name: NAPA | Caller Phone: |
| Caller Loc: | Call Source: NAPA |

| | |
|---|--------------------------------|
| Incident Type/Response Information | |
| Final Incident Type: MEDICAL | Initial Incident Type: MEDICAL |
| Dispatch Level: H | Response Plan: MED3 |
| | Response Level: 1 |

| | | | |
|-----------------------------------|---------------------|--------------|-----------------|
| Incident Date/Time Summary | | | |
| Incident Call Rec.: | | | |
| Incident Keystroke: | 08/03/2012 11:33:30 | Personnel ID | CAD Workstation |
| Incident Entry: | 08/03/2012 11:34:16 | SPUTMAN | LNUCAD02 |
| Incident Dispatch: | 08/03/2012 11:35:26 | SPUTMAN | LNUCAD02 |
| Incident Closed: | 08/03/2012 12:03:19 | | |

| | |
|------------------------------|----------------------|
| Fire Information | |
| Status: Contained: | Controlled: |
| Fire Report Person: SYPERT | Total Acres Burned : |
| Investigation Report Person: | |

| | | | | | | |
|----------------------|----------|----------|----------|----------|----------|--|
| Time Summary: | | | | | | |
| WAI | DSP | ENR | ONS | AAC | CLS | |
| 11:34.16 | 11:35.26 | 11:38.56 | 11:52.44 | 12:03.10 | 12:03.19 | |



Incident Number: 12-CASCU 004431
 Incident Name: SILVERHILL CT BRIONES_RE
 Event Number: 12010286

Interagency Report of Incident and Dispatch Action

Detail Report-Segment Summary

Incident Location Incident Status: CLS

| | |
|---|---------------------------|
| Location: 1107 SILVERHILL CT ,BRIONES_REGIONAL_PARK | Apartment: |
| Lo Cross: 99 BLK SILVERHILL WY | HI Cross: DEAD-END |
| City: OOJ | County: CONTRA COSTA |
| Loc Com: | Map Page: 591_H_5/591_H_5 |
| Latitude: 37.950926 | Agency: CALNU |
| Longitude: -122.104018 | Jurisdiction: CACON |
| Legal: 08_T01N_R02W_M | DPA Agency: CACDF |
| UTM: 10 57871B 4200749 | Dispatch Zone: |
| LEGAL 08_T01N_R02W_M | Battalion: |
| | Resp. Area: CONTRA |
| | Atom: |

Reporting Party Information

| | |
|--------------|------------------|
| Caller Name: | Caller Phone: |
| Caller Loc: | Call Source: BUS |

Incident Type/Response Information

| | |
|-------------------------------------|---------------------------------------|
| Final Incident Type: FIRE, WILDLAND | Initial Incident Type: FIRE, WILDLAND |
| Dispatch Level: | Response Plan: FWL1 |
| | Response Level: 1 |

Incident Date/Time Summary

| | | | |
|---------------------|---------------------|--------------|-----------------|
| Incident Call Rec.: | | | |
| Incident Keystroke: | 10/15/2012 13:52:36 | Personnel ID | CAD Workstation |
| Incident Entry: | 10/15/2012 13:52:36 | CISWKS | CISWKS |
| Incident Dispatch: | 10/15/2012 13:52:36 | KWATSON | LANUCAD02 |
| Incident Closed: | 10/15/2012 14:02:40 | | |

Fire Information

| | | |
|------------------------------|------------|----------------------|
| Status: | Contained: | Controlled: |
| Fire Report Person: | DELETE | Total Acres Burned : |
| Investigation Report Person: | | |

Time Summary:

| GEN | DSP | ENR | AAC | CLS |
|----------|----------|----------|----------|----------|
| 13:52.36 | 13:53.50 | 13:56.16 | 13:59.19 | 14:02.40 |



Interagency Report of Incident and Dispatch Action

Incident Number: 14-CALNU 003573
Incident Name: SODA CANYON RD NAPA
Event Number: 14004529

Detail Report-Segment Summary

| | | | |
|---|------------------------------------|-----------------------------|--|
| <u>Incident Location</u> | | <u>Incident Status:</u> CLS | |
| Location: 1990 SODA CANYON RD ,NAPA | | Apartment: | |
| Lo Cross: SODA SPRINGS RD | Hi Cross: 1000 BLK CHIMNEY ROCK RD | | |
| City: NAPA | County: NAPA | Map Page: 409_G_6/409_G_6 | |
| Loc Com: 1990 SODA CANYON RD CNTY NAPA: (NAPA SODA SPRINGS) | | | |
| Latitude: 38.393662 | Agency: CANPA | Dispatch Zone: 9 | |
| Longitude: -122.289394 | Jurisdiction: CANPA | Battalion: 1416 | |
| Legal: 03_T06N_R04W_M | DPA Agency: CALNU | Resp. Area: N19 | |
| UTM: 10 562055 4249733 | Atom: M19 | | |
| LEGAL | 03_T06N_R04W_M | 0 | |

Reporting Party Information

| | |
|--------------|------------------|
| Caller Name: | Caller Phone: |
| Caller Loc: | Call Source: C2C |

Incident Type/Response Information

| | |
|------------------------------|--------------------------------|
| Final Incident Type: MEDICAL | Initial Incident Type: MEDICAL |
| Dispatch Level: M | Response Plan: MED5 |
| | Response Level: 1 |

Incident Date/Time Summary

| | | | |
|----------------------------|------------|----------|--------------|
| <u>Incident Call Rec.:</u> | | | |
| Incident Keystroke: | 05/14/2014 | 10:17:12 | Personnel ID |
| Incident Entry: | 05/14/2014 | 10:17:12 | CISWKS |
| Incident Dispatch: | 05/14/2014 | 10:18:34 | LSIMMONS |
| Incident Closed: | 05/14/2014 | 11:12:52 | LNUCAD02 |

Fire Information

| | | |
|------------------------------|------------|----------------------|
| Status: | Contained: | Controlled: |
| Fire Report Person: | JAKE WHITE | Total Acres Burned : |
| Investigation Report Person: | | |

| | | | | | |
|----------------------|----------|----------|----------|----------|----------|
| <u>Time Summary:</u> | | | | | |
| WAI | DSP | ENR | ONS | AAC | CLS |
| 10:17:12 | 10:18:34 | 10:20:01 | 10:39:14 | 11:12:05 | 11:12:52 |

Unit Status Details

| | | | |
|--------------|----------|----------|----------|
| <u>ARR25</u> | | | |
| DSP | AIQ | | |
| 10:19:34 | 10:26:32 | | |
| <u>E13</u> | | | |
| DSP | AIQ | | |
| 10:18:34 | 10:26:32 | | |
| <u>E25</u> | | | |
| DSP | ENR | ONS | AIQ |
| 10:18:33 | 10:20:01 | 10:39:14 | 11:12:05 |



Interagency Report of Incident and Dispatch Action

Incident Number: 14-CALNU 004239
Incident Name: SODA CANYON RD NAPA
Event Number: 14005356

Detail Report-Segment Summary

| | | | |
|---|------------------------------------|-----------------------------|--|
| <u>Incident Location</u> | | <u>Incident Status:</u> CLS | |
| Location: 1990 SODA CANYON RD ,NAPA | | Apartment: | |
| Lo Cross: SODA SPRINGS RD | Hi Cross: 1000 BLK CHIMNEY ROCK RD | | |
| City: NAPA | County: NAPA | Map Page: 409_G_6/409_G_6 | |
| Loc Com: 1990 SODA CANYON RD CNTY NAPA: (NAPA SODA SPRINGS) | | | |
| Latitude: 38.393662 | Agency: CANPA | Dispatch Zone: 9 | |
| Longitude: -122.289394 | Jurisdiction: CANPA | Battalion: 1416 | |
| Legal: 03_T06N_R04W_M | DPA Agency: CALNU | Resp. Area: N19 | |
| UTM: 10 562055 4249733 | Atom: M19 | | |
| LEGAL | 03_T06N_R04W_M | 0 | |

Reporting Party Information

| | |
|--------------|------------------|
| Caller Name: | Caller Phone: |
| Caller Loc: | Call Source: C2C |

Incident Type/Response Information

| | |
|------------------------------|--------------------------------|
| Final Incident Type: MEDICAL | Initial Incident Type: MEDICAL |
| Dispatch Level: M | Response Plan: MED5 |
| | Response Level: 1 |

Incident Date/Time Summary

| | | | |
|----------------------------|------------|---------|--------------|
| <u>Incident Call Rec.:</u> | | | |
| Incident Keystroke: | 06/03/2014 | 4:37:21 | Personnel ID |
| Incident Entry: | 06/03/2014 | 4:37:21 | CISWKS |
| Incident Dispatch: | 06/03/2014 | 4:39:39 | JNEAL |
| Incident Closed: | 06/03/2014 | 5:53:16 | LNUCAD02 |

Fire Information

| | | |
|------------------------------|------------|----------------------|
| Status: | Contained: | Controlled: |
| Fire Report Person: | WHITE,J | Total Acres Burned : |
| Investigation Report Person: | | |

| | | | | | |
|----------------------|---------|---------|---------|---------|---------|
| <u>Time Summary:</u> | | | | | |
| WAI | DSP | ENR | ONS | AAC | CLS |
| 4:37:21 | 4:39:39 | 4:41:42 | 5:17:41 | 5:53:13 | 5:53:16 |

Unit Status Details

| | | | | |
|--------------|---------|---------|---------|---------|
| <u>ARR25</u> | | | | |
| DSP | AIQ | | | |
| 4:39:39 | 4:41:46 | | | |
| <u>E25</u> | | | | |
| DSP | ENR | ONS | RTQ | AIQ |
| 4:39:39 | 4:42:50 | 5:17:41 | 5:53:00 | 5:53:13 |
| <u>M68</u> | | | | |
| ENR | DSP | ONS | AIQ | |
| 4:41:42 | 4:41:42 | 5:17:41 | 5:53:13 | |
| <u>PFL13</u> | | | | |
| DSP | AIQ | | | |
| 4:39:39 | 5:53:13 | | | |



Interagency Report of Incident and Dispatch Action

Incident Number: 14-CALNU 005686
Incident Name: SODA CANYON RD NAPA
Event Number: 14007194

Detail Report-Segment Summary

Incident Location Incident Status: CLS
Location: 1990 SODA CANYON RD ,NAPA
Lo Cross: SODA SPRINGS RD
City: NAPA County: NAPA
Map Page: 409_G_6/409_G_6
Latitude: 38.393662 Agency: CANPA Dispatch Zone: 9
Longitude: -122.289394 Jurisdiction: CANPA Battalion: 1416
Legsl: 03_T06N_R04W_M DPA Agency: CALNU Resp. Area: N19
UTM: 10 562055 4249733 Atom: N19

Reporting Party Information
Caller Name:
Caller Phone:
Caller Loc:
Call Source: C2C

Incident Type/Response Information
Final Incident Type: MEDICAL Initial Incident Type: MEDICAL
Dispatch Level: H Response Plan: MED5 Response Level: 1

Table with 4 columns: Incident Call Rec., Incident Keystroke, Personnel ID, CAD Workstation. Rows include Incident Entry, Incident Dispatch, and Incident Closed.

Fire Information
Status: Contained: Controlled:
Fire Report Person: MUMFORD Total Acres Burned:
Investigation Report Person:

Time Summary table with columns: WAI, DSP, ENR, ONS, AAC, CLS. Values: 0:30:36, 0:31:57, 0:32:39, 0:55:14, 1:40:43, 1:40:45

Unit Status Details table for units AMR25, E25, PTL13. Columns: DSP, AIQ, ENR, ONS.



Interagency Report of Incident and Dispatch Action

Incident Number: 14-CALNU 006424
Incident Name: SODA CANYON RD NAPA
Event Number: 14009107

Detail Report-Segment Summary

Incident Location Incident Status: CLS
Location: 1900 SODA CANYON RD ,NAPA
Lo Cross: LOMA VISTA DR
City: NAPA County: NAPA
Map Page: 409_H_7
Latitude: 38.387950 Agency: CANPA Dispatch Zone: 9
Longitude: -122.282413 Jurisdiction: CANPA Battalion: 1416
Legsl: 10_T06N_R04W_M DPA Agency: CALNU Resp. Area: N19
UTM: 10 562669 4249104 Atom: N19

Reporting Party Information
Caller Name:
Caller Phone:
Caller Loc:
Call Source:

Incident Type/Response Information
Final Incident Type: HAZMAT Initial Incident Type: HAZMAT
Dispatch Level: H Response Plan: HS00 Response Level: 1

Table with 4 columns: Incident Call Rec., Incident Keystroke, Personnel ID, CAD Workstation. Rows include Incident Entry, Incident Dispatch, and Incident Closed.

Fire Information
Status: Contained: Controlled:
Fire Report Person: BUCHMEYER Total Acres Burned:
Investigation Report Person:

Time Summary table with columns: WAI, DSP, ENR, ONS, AAC, CLS. Values: 14:52:09, 14:53:38, 14:54:47, 15:24:03, 15:50:48, 15:50:57

Unit Status Details table for units B1416, E13, E213CDF, E25. Columns: DSP, ACK, AIQ, ENR, RTQ, ONS.



Interagency Report of Incident and Dispatch Action

Incident Number: 14-CALNU 006636
Incident Name: SODA CANYON STORE NAPA
Event Number: 14008369

Detail Report-Segment Summary

| | | | |
|--------------------------|--|-----------------------------|-------------------|
| Incident Location | | Incident Status: CLS | |
| Location: | SODA CANYON STORE @ 4006 SILVERADO TRL ,NAPA | Apartment: | |
| Lo Cross: | 1000 BLK SODA CANYON RD | Hi Cross: | 1000 BLK PETRA DR |
| City: | NAPA | County: | NAPA |
| Loc Com: | | Map Page: | 429_G_4 |
| Latitude: | 38.357091 | Agency: | CANPA |
| Longitude: | -122.287533 | Jurisdiction: | CANPA |
| Legal: | 22_T06N_R04W_M | DPA Agency: | CALNU |
| UTM: | 10 562249 4245676 | Dispatch Zone: | 9 |
| | | Battalion: | 1416 |
| | | Resp. Area: | N19 |
| | | Atom: | N19 |
| LEGAL | 22_T06N_R04W_M | | 0 |

| | |
|------------------------------------|-----------------|
| Reporting Party Information | |
| Caller Name: | SILVERADO ALARM |
| Caller Phone: | |
| Caller Loc: | |
| Call Source: | 911 |

| | | | |
|---|-------------------|------------------------|------------------------|
| Incident Type/Response Information | | | |
| Final Incident Type: | FIRE, FALSE ALARM | Initial Incident Type: | FIRE, COMMERCIAL ALARM |
| Dispatch Level: | M | Response Plan: | MIS2 |
| | | Response Level: | 1 |

| | | | |
|-----------------------------------|------------|---------|-----------------|
| Incident Date/Time Summary | | | |
| Incident Call Rec.: | 08/07/2014 | 3:17:28 | |
| Incident Keystroke: | 08/07/2014 | 3:17:28 | Personnel ID |
| Incident Entry: | 08/07/2014 | 3:20:34 | CAD Workstation |
| Incident Dispatch: | 08/07/2014 | 3:21:05 | JNEAL |
| Incident Closed: | 08/07/2014 | 4:55:25 | LNUCAD01 |

| | | |
|------------------------------|------------|----------------------|
| Fire Information | | |
| Status: | Contained: | Controlled: |
| Fire Report Person: | MASON | Total Acres Burned : |
| Investigation Report Person: | | |

| | | | | | |
|----------------------|---------|---------|---------|---------|---------|
| Time Summary: | | | | | |
| WAI | DSP | ENR | ONS | AAC | CLS |
| 3:20:34 | 3:21:05 | 3:23:07 | 3:28:05 | 4:55:20 | 4:55:25 |

| | | | | |
|----------------------------|---------|---------|---------|--|
| Unit Status Details | | | | |
| E12 | | | | |
| DSP | ENR | RTQ | AIQ | |
| 3:21:05 | 3:23:57 | 3:33:30 | 3:35:43 | |

| | | | | |
|---------|---------|--|--|--|
| E225 | | | | |
| DSP | AIQ | | | |
| 3:21:05 | 3:35:43 | | | |

| | | | | |
|---------|---------|---------|---------|---------|
| E25 | | | | |
| DSP | ENR | ONS | RTQ | AIQ |
| 3:21:05 | 3:23:07 | 3:28:05 | 4:00:15 | 4:55:20 |

| | | | | |
|---------|---------|---------|---------|--|
| WT25 | | | | |
| DSP | ENR | RTQ | AIQ | |
| 3:21:05 | 3:27:07 | 3:20:56 | 3:41:55 | |



Interagency Report of Incident and Dispatch Action

Incident Number: 14-CALNU 007252
Incident Name: SODA CANYON RD NAPA
Event Number: 14009119

Detail Report-Segment Summary

| | | | |
|--------------------------|---------------------------|-----------------------------|------------------------|
| Incident Location | | Incident Status: CLS | |
| Location: | 1169 SODA CANYON RD ,NAPA | Apartment: | |
| Lo Cross: | FELIX RANCH RD | Hi Cross: | 1199 BLK SHADY OAKS DR |
| City: | NAPA | County: | NAPA |
| Loc Com: | | Map Page: | 429_G_3 |
| Latitude: | 38.363156 | Agency: | CANPA |
| Longitude: | -122.284667 | Jurisdiction: | CANPA |
| Legal: | 15_T06N_R04W_M | DPA Agency: | CALNU |
| UTM: | 10 562494 4246351 | Dispatch Zone: | 9 |
| | | Battalion: | 1416 |
| | | Resp. Area: | N19 |
| | | Atom: | N19 |
| LEGAL | 15_T06N_R04W_M | | 0 |

| | |
|------------------------------------|------|
| Reporting Party Information | |
| Caller Name: | |
| Caller Phone: | |
| Caller Loc: | |
| Call Source: | 9636 |

| | | | |
|---|------------|------------------------|------------|
| Incident Type/Response Information | | | |
| Final Incident Type: | PA, PERSON | Initial Incident Type: | PA, PERSON |
| Dispatch Level: | M | Response Plan: | RAP0 |
| | | Response Level: | 1 |

| | | | |
|-----------------------------------|------------|---------|-----------------|
| Incident Date/Time Summary | | | |
| Incident Call Rec.: | 08/24/2014 | 4:20:21 | |
| Incident Keystroke: | 08/24/2014 | 4:20:21 | Personnel ID |
| Incident Entry: | 08/24/2014 | 4:21:17 | CAD Workstation |
| Incident Dispatch: | 08/24/2014 | 4:24:31 | MSELMI |
| Incident Closed: | 08/24/2014 | 6:19:01 | LNUCAD01 |

| | | |
|------------------------------|------------|----------------------|
| Fire Information | | |
| Status: | Contained: | Controlled: |
| Fire Report Person: | ISHAM | Total Acres Burned : |
| Investigation Report Person: | | |

| | | | | | |
|----------------------|---------|---------|---------|---------|---------|
| Time Summary: | | | | | |
| WAI | DSP | ENR | ONS | AAC | CLS |
| 4:21:17 | 4:24:31 | 4:24:31 | 4:40:24 | 4:40:27 | 6:19:01 |

| | | | | |
|----------------------------|---------|---------|---------|--|
| Unit Status Details | | | | |
| E10 | | | | |
| DSP | ENR | ONS | AIQ | |
| 4:24:31 | 4:24:31 | 4:40:24 | 4:40:27 | |

| | |
|--------------------------|---------|
| Incident Remarks: | |
| 08/24/2014 | 4:21:17 |



Interagency Report of Incident and Dispatch Action

Incident Number: 14-CALNU 007282
Incident Name: SODA CANYON RD NAPA 2
Event Number: 14009155

Detail Report-Segment Summary

Incident Location Incident Status: CLS
Location: 2275 SODA CANYON RD ,NAPA Apartment:
Lo Cross: 1000 BLK CHIMNEY ROCK RD HI Cross: DRIVEWAY
City: NAPA County: NAPA Map Page: 409_G_6
Legal: 03_T06N_R04W_M

Reporting Party Information
Caller Name: FOOTHILL FIRE AND WIRE/800-6 Caller Phone:
Caller Loc: Call Source: 911

Incident Type/Response Information
Final Incident Type: FIRE, FALSE ALARM Initial Incident Type: FIRE, COMMERCIAL ALARM
Dispatch Level: M Response Plan: MIS2 Response Level: 1

Table with 4 columns: Incident Call Rec., Incident Keystroke, Incident Entry, Incident Dispatch, Incident Closed. Includes Personnel ID and CAD Workstation.

Fire Information
Status: Contained: Controlled:
Fire Report Person: CALDWELL Total Acres Burned:
Investigation Report Person:

Time Summary table with columns: WAI, DSP, ENR, ONS, AAC, CLS. Values: 10:49:12, 10:49:24, 10:52:10, 11:05:56, 11:23:23, 11:33:48

Unit Status Details table with columns: Unit ID, DSP, AIQ, ONS, DSP, AIQ. Lists units E10, E1489, E16, E26.

Incident Remarks:
08/24/2014 10:49:12 PUMP RUN ZONE TWO TMERCADO
08/24/2014 11:33:41 E26 - FALSE ALARM MADE CONTACT WITH REP ON SITE TMERCADO



Interagency Report of Incident and Dispatch Action

Incident Number: 14-CALNU 007565
Incident Name: SODA CANYON RD NAPA
Event Number: 14009489

Detail Report-Segment Summary

Incident Location Incident Status: CLS
Location: 2275 SODA CANYON RD ,NAPA Apartment:
Lo Cross: 1000 BLK CHIMNEY ROCK RD HI Cross: DRIVEWAY
City: NAPA County: NAPA Map Page: 409_G_6
Legal: 03_T06N_R04W_M

Reporting Party Information
Caller Name: FOOTHILL FIRE AND WIRE Caller Phone:
Caller Loc: #1534951 Call Source: 911

Incident Type/Response Information
Final Incident Type: FIRE, FALSE ALARM Initial Incident Type: FIRE, COMMERCIAL ALARM
Dispatch Level: M Response Plan: MIS2 Response Level: 1

Table with 4 columns: Incident Call Rec., Incident Keystroke, Incident Entry, Incident Dispatch, Incident Closed. Includes Personnel ID and CAD Workstation.

Fire Information
Status: Contained: Controlled:
Fire Report Person: GWHITE Total Acres Burned:
Investigation Report Person:

Time Summary table with columns: WAI, DSP, ENR, ONS, AAC, CLS. Values: 8:51:23, 8:52:20, 8:55:01, 9:07:57, 9:12:35, 9:15:59

Unit Status Details table with columns: Unit ID, DSP, AIQ, ENR, ONS, AIQ. Lists units E1466, E25, PTL13, WT25.



Interagency Report of Incident and Dispatch Action

Incident Number: 14-CALNU 007922
Incident Name: SODA
Event Number: 14009921

Detail Report-Segment Summary

| | | | |
|--|---------------------------|-----------------------------|--|
| Incident Location | | Incident Status: CLS | |
| Location: 2700 SODA CANYON RD ,NAPA | Apartment: | | |
| Lo Cross: 1000 BLK CHIMNEY ROCK RD | Hi Cross: DRIVEWAY | | |
| City: NAPA County: NAPA | Map Page: 409_F_3/409_F_3 | | |
| Loc Com: 2700BLK SODA CANYON RD CNTY NAPA: | | | |
| Latitude: 38.417400 | Agency: CANPA | Dispatch Zone: 9 | |
| Longitude: -122.295073 | Jurisdiction: CANPA | Battalion: 1416 | |
| Legal: 34_T07N_R04W_M | DPA Agency: CALNU | Resp. Area: M19 | |
| UTM: 10 561539 4252363 | Atom: M19 | | |
| LEGAL | 34_T07N_R04W_M | 0 | |

| | |
|------------------------------------|--------------------------|
| Reporting Party Information | |
| Caller Name: [REDACTED] | Caller Phone: [REDACTED] |
| Caller Loc: [REDACTED] | Call Source: C2C |

| | |
|---|---|
| Incident Type/Response Information | |
| Final Incident Type: MED, TRAFFIC COLLISION | Initial Incident Type: MED, TRAFFIC COLLISION |
| Dispatch Level: M | Response Plan: MTC5 |
| | Response Level: 1 |

| | | | |
|-----------------------------------|------------|----------|--------------|
| Incident Date/Time Summary | | | |
| Incident Call Rec.: | | | |
| Incident Keystroke: | 09/10/2014 | 9:54:46 | Personnel ID |
| Incident Entry: | 09/10/2014 | 9:54:46 | CISWKS |
| Incident Dispatch: | 09/10/2014 | 9:56:00 | JGARAGAN |
| Incident Closed: | 09/10/2014 | 14:42:22 | LANUCAD02 |

| | |
|------------------------------|---------------------|
| Fire Information | |
| Status: Contained: | Controlled: |
| Fire Report Person: HQAG | Total Acres Burned: |
| Investigation Report Person: | |

| | | | | | |
|----------------------|---------|---------|----------|----------|----------|
| Time Summary: | | | | | |
| WAI | DSP | ENR | ONS | AAC | CLS |
| 9:54:46 | 9:56:00 | 9:57:12 | 10:09:17 | 14:42:15 | 14:42:22 |

| | | | | | |
|----------------------------|----------|----------|----------|----------|--|
| Unit Status Details | | | | | |
| B1418 | | | | | |
| DSP | ENR | ONS | AOS | AIQ | |
| 9:56:00 | 9:57:15 | 10:09:17 | 10:46:12 | 11:36:37 | |
| E1466 | | | | | |
| DSP | ENR | ONS | ACS | AIQ | |
| 9:56:00 | 9:57:12 | 10:10:11 | 10:27:22 | 10:53:43 | |
| E25 | | | | | |
| DSP | ENR | ONS | AIQ | | |
| 9:56:00 | 9:57:12 | 10:10:13 | 14:42:15 | | |
| M64 | | | | | |
| ENR | DSP | ONS | AIQ | | |
| 10:01:37 | 10:01:37 | 10:27:27 | 10:53:43 | | |
| PTL13 | | | | | |
| DSP | AIQ | | | | |
| 9:56:00 | 10:27:25 | | | | |



Interagency Report of Incident and Dispatch Action

Incident Number: 14-CALNU 008724
Incident Name: SODA CANYON RD NAPA
Event Number: 14010860

Detail Report-Segment Summary

| | | | |
|--|------------------------------------|-----------------------------|--|
| Incident Location | | Incident Status: CLS | |
| Location: 1990 SODA CANYON RD ,NAPA | Apartment: | | |
| Lo Cross: SODA SPRINGS RD | Hi Cross: 1000 BLK CHIMNEY ROCK RD | | |
| City: NAPA County: NAPA | Map Page: 409_G_6/409_G_6 | | |
| Loc Com: 1990 SODA CANYON RD CNTY NAPA: @NAPA SODA SPRINGS | | | |
| Latitude: 38.393662 | Agency: CANPA | Dispatch Zone: 9 | |
| Longitude: -122.289394 | Jurisdiction: CANPA | Battalion: 1416 | |
| Legal: 03_T06N_R04W_M | DPA Agency: CALNU | Resp. Area: M19 | |
| UTM: 10 562055 4249733 | Atom: M19 | | |
| LEGAL | 03_T06N_R04W_M | 0 | |

| | |
|------------------------------------|--------------------------|
| Reporting Party Information | |
| Caller Name: [REDACTED] | Caller Phone: [REDACTED] |
| Caller Loc: [REDACTED] | Call Source: C2C |

| | |
|---|--------------------------------|
| Incident Type/Response Information | |
| Final Incident Type: MEDICAL | Initial Incident Type: MEDICAL |
| Dispatch Level: R | Response Plan: MED5 |
| | Response Level: 1 |

| | | | |
|-----------------------------------|------------|----------|--------------|
| Incident Date/Time Summary | | | |
| Incident Call Rec.: | | | |
| Incident Keystroke: | 10/03/2014 | 14:02:42 | Personnel ID |
| Incident Entry: | 10/03/2014 | 14:02:42 | CISWKS |
| Incident Dispatch: | 10/03/2014 | 14:03:51 | JGARAGAN |
| Incident Closed: | 10/03/2014 | 14:43:32 | LANUCAD03 |

| | |
|------------------------------|---------------------|
| Fire Information | |
| Status: Contained: | Controlled: |
| Fire Report Person: SCHEPENS | Total Acres Burned: |
| Investigation Report Person: | |

| | | | | | |
|----------------------|----------|----------|----------|----------|----------|
| Time Summary: | | | | | |
| WAI | DSP | ENR | ONS | AAC | CLS |
| 14:02:42 | 14:03:51 | 14:05:00 | 14:17:18 | 14:43:25 | 14:43:32 |

| | | | | | |
|----------------------------|----------|----------|----------|--|--|
| Unit Status Details | | | | | |
| AMR25 | | | | | |
| DSP | AIQ | | | | |
| 14:03:51 | 14:05:04 | | | | |
| E12 | | | | | |
| DSP | AIQ | | | | |
| 14:03:51 | 14:04:40 | | | | |
| E25 | | | | | |
| DSP | ENR | ONS | AIQ | | |
| 14:04:46 | 14:05:00 | 14:17:18 | 14:43:25 | | |
| M54 | | | | | |
| DSP | ENR | ONS | AIQ | | |
| 14:05:26 | 14:05:26 | 14:17:18 | 14:43:25 | | |
| PTL13 | | | | | |
| DSP | AIQ | | | | |
| 14:03:51 | 14:17:22 | | | | |



Interagency Report of Incident and Dispatch Action

Incident Number: 14-CALNU 008742
Incident Name: SODA CANYON RD NAPA 2
Event Number: 14010878

Detail Report-Segment Summary

Incident Location: 1990 SODA CANYON RD ,NAPA
Incident Status: CLS
Location: 1990 SODA CANYON RD ,NAPA
Lo Cross: SODA SPRINGS RD
City: NAPA County: NAPA
Latitude: 38.393662 Agency: CANPA Dispatch Zone: 9
Longitude: -122.289394 Jurisdiction: CANPA Battalion: 1416
Legal: 03_T06N_R04W_M DPA Agency: CALNU Resp. Area: N19
UTM: 10 562055 4249733 Atom: N19

Reporting Party Information
Caller Name:
Caller Phone:
Caller Loc:
Call Source: NAPA

Incident Type/Response Information
Final Incident Type: PA, PERSON Initial Incident Type: PA, PERSON
Dispatch Level: R Response Plan: PAPD Response Level: 1

Table with 4 columns: Incident Call Rec., Incident Keystroke, Personnel ID, CAD Workstation. Rows include Incident Entry, Incident Dispatch, and Incident Closed.

Fire Information
Status: Contained: Controlled:
Fire Report Person: BENGUEBEL Total Acres Burned:
Investigation Report Person:

Time Summary table with columns: WAI, DSP, ACK, ENR, ONS, AAC, CLS. Values: 22:01:38, 22:02:40, 22:02:56, 22:08:27, 22:40:16, 22:56:00, 0:32:56

Unit Status Details table for E25 with columns: DSP, ACK, ENR, ONS, AIQ. Values: 22:02:40, 22:02:56, 22:08:27, 22:40:16, 22:56:00

Unit Status Details table for PTL13 with columns: DSP, AIQ. Values: 22:02:40, 22:08:30

Incident Remarks:
10/03/2014 22:01:38



Interagency Report of Incident and Dispatch Action

Incident Number: 14-CALNU 008851
Incident Name: SODA CANYON RD NAPA
Event Number: 14010997

Detail Report-Segment Summary

Incident Location: 2275 SODA CANYON RD ,NAPA
Incident Status: CLS
Location: 2275 SODA CANYON RD ,NAPA
Lo Cross: 1000 BLK CHIMNEY ROCK RD
City: NAPA County: NAPA
Latitude: 38.401123 Agency: CANPA Dispatch Zone: 9
Longitude: -122.293619 Jurisdiction: CANPA Battalion: 1416
Legal: 03_T06N_R04W_M DPA Agency: CALNU Resp. Area: N19
UTM: 10 561679 4250558 Atom: N19

Reporting Party Information
Caller Name: CHP
Caller Phone:
Caller Loc:
Call Source: C2C

Incident Type/Response Information
Final Incident Type: MED, TRAFFIC COLLISION Initial Incident Type: MED, TRAFFIC COLLISION
Dispatch Level: H Response Plan: MTC5 Response Level: 1

Table with 4 columns: Incident Call Rec., Incident Keystroke, Personnel ID, CAD Workstation. Rows include Incident Entry, Incident Dispatch, and Incident Closed.

Fire Information
Status: Contained: Controlled:
Fire Report Person: MAIN Total Acres Burned:
Investigation Report Person:

Time Summary table with columns: WAI, DSP, ENR, AAC, CLS. Values: 10:50:38, 10:52:50, 10:56:00, 11:06:31, 11:18:50

Unit Status Details table for AMR25 with columns: DSP, AIQ. Values: 10:52:50, 11:06:31

Unit Status Details table for B1414 with columns: DSP, AIQ. Values: 10:52:50, 10:56:25

Unit Status Details table for E12 with columns: DSP, AIQ. Values: 10:52:49, 10:55:13

Unit Status Details table for E1466 with columns: DSP, AIQ, ENR, DSP, AIQ. Values: 10:52:49, 10:55:13, 10:56:00, 10:56:00, 11:06:31

Unit Status Details table for PTL13 with columns: DSP, AIQ. Values: 10:52:49, 10:56:31



Incident Number: 14-CALNU 009087
 Incident Name: SODA CANYON RD NAPA
 Event Number: 14011264

Interagency Report of Incident and Dispatch Action

Detail Report-Segment Summary

| | | | |
|---|---------------------------|-----------------------------|--|
| Incident Location | | Incident Status: CLS | |
| Location: 2077 SODA CANYON RD ,NAPA | Apartment: | | |
| Lo Cross: 1000 BLK CHIMNEY ROCK RD | Hi Cross: DRIVEWAY | | |
| City: NAPA County: NAPA | Map Page: 409_G_6/409_G_6 | | |
| Loc Com: 2077 SODA CANYON RD CNTY NAPA; | | | |
| Latitude: 38.395496 | Agency: CANPA | Dispatch Zone: 9 | |
| Longitude: -122.289772 | Jurisdiction: CANPA | Battalion: 1416 | |
| Legal: 03_T06N_R04W_M | DPA Agency: CALNU | Resp. Area: N19 | |
| UM: 10 562020 4249936 | Acom: N19 | | |
| LEGAL | 03_T06N_R04W_M | 0 | |

| | |
|------------------------------------|------------------|
| Reporting Party Information | |
| Caller Name: | Caller Phone: |
| Caller Loc: | Call Source: C2C |

| | |
|---|--|
| Incident Type/Response Information | |
| Final Incident Type: MEDICAL | Initial Incident Type: MEDICAL |
| Dispatch Level: H | Response Plan: MEDE5 Response Level: 1 |

| | | | |
|-----------------------------------|---------------------|--------------|-----------------|
| Incident Date/Time Summary | | | |
| Incident Call Rec.: | | | |
| Incident Keystroke: | 10/12/2014 10:09:38 | Personnel ID | CAD Workstation |
| Incident Entry: | 10/12/2014 10:09:38 | CISWKS | CISWKS |
| Incident Dispatch: | 10/12/2014 10:11:56 | CDUNCAN | LNUCAD01 |
| Incident Closed: | 10/12/2014 10:14:30 | | |

| | |
|--------------------------------|------------------------|
| Fire Information | |
| Status: | Contained: Controlled: |
| Fire Report Person: TODESCHINI | Total Acres Burned : |
| Investigation Report Person: | |

| | | | |
|----------------------|----------|----------|----------|
| Time Summary: | | | |
| WAI | DSP | AAC | CLS |
| 10:09.38 | 10:11.56 | 10:14.27 | 10:14.30 |

| | |
|----------------------------|----------|
| Unit Status Details | |
| AMR25 | |
| DSP | AIQ |
| 10:11:56 | 10:14:27 |
| E225 | |
| DSP | AIQ |
| 10:11:56 | 10:14:27 |
| PTL13 | |
| DSP | AIQ |
| 10:11:56 | 10:14:27 |



Incident Number: 14-CALNU 009088
 Incident Name: SODA CANYON RD NAPA 2
 Event Number: 14011266

Interagency Report of Incident and Dispatch Action

Detail Report-Segment Summary

| | | | |
|---|---------------------------|-----------------------------|--|
| Incident Location | | Incident Status: CLS | |
| Location: 2077 SODA CANYON RD ,NAPA | Apartment: | | |
| Lo Cross: 1000 BLK CHIMNEY ROCK RD | Hi Cross: DRIVEWAY | | |
| City: NAPA County: NAPA | Map Page: 409_G_6/409_G_6 | | |
| Loc Com: 2077 SODA CANYON RD CNTY NAPA; | | | |
| Latitude: 38.395496 | Agency: CANPA | Dispatch Zone: 9 | |
| Longitude: -122.289772 | Jurisdiction: CANPA | Battalion: 1416 | |
| Legal: 03_T06N_R04W_M | DPA Agency: CALNU | Resp. Area: N19 | |
| UM: 10 562020 4249936 | Acom: N19 | | |
| LEGAL | 03_T06N_R04W_M | 0 | |

| | |
|------------------------------------|------------------|
| Reporting Party Information | |
| Caller Name: | Caller Phone: |
| Caller Loc: | Call Source: C2C |

| | |
|---|--|
| Incident Type/Response Information | |
| Final Incident Type: MEDICAL | Initial Incident Type: MEDICAL |
| Dispatch Level: H | Response Plan: MEDE5 Response Level: 1 |

| | | | |
|-----------------------------------|---------------------|--------------|-----------------|
| Incident Date/Time Summary | | | |
| Incident Call Rec.: | | | |
| Incident Keystroke: | 10/12/2014 10:23:08 | Personnel ID | CAD Workstation |
| Incident Entry: | 10/12/2014 10:23:08 | CISWKS | CISWKS |
| Incident Dispatch: | 10/12/2014 10:26:07 | LSIMMONS | LNUCAD02 |
| Incident Closed: | 10/12/2014 11:08:33 | | |

| | |
|--------------------------------|------------------------|
| Fire Information | |
| Status: | Contained: Controlled: |
| Fire Report Person: TODESCHINI | Total Acres Burned : |
| Investigation Report Person: | |

| | | | | |
|----------------------|----------|----------|----------|----------|
| Time Summary: | | | | |
| WAI | DSP | ENR | AAC | CLS |
| 10:23.08 | 10:26.07 | 10:27.58 | 10:31.16 | 11:08.33 |

| | | |
|----------------------------|----------|----------|
| Unit Status Details | | |
| AMR25 | | |
| DSP | AIQ | |
| 10:26:07 | 10:31:16 | |
| E225 | | |
| DSP | ENR | AIQ |
| 10:26:07 | 10:27:58 | 10:31:16 |
| PTL13 | | |
| DSP | AIQ | |
| 10:26:07 | 10:31:16 | |



Interagency Report of Incident and Dispatch Action

Incident Number: 14-CALNU 009784
Incident Name: SODA CANYON RD NAPA
Event Number: 14012084

Detail Report-Segment Summary

Incident Location
Location: 2291 SODA CANYON RD ,NAPA
City: NAPA
Latitude: 38.406349
Longitude: -122.295066
Legal: 34_T07N_R04W_M
UTM: 10 561549 4251137
Agency: CANPA
Dispatch Zone: 9
Battalion: 1416
DPA Agency: CALNU
Resp. Area: N19
Atom: N19

Reporting Party Information
Caller Name:
Caller Phone:
Caller Loc:
Call Source: C2C

Incident Type/Response Information
Final Incident Type: MEDICAL
Initial Incident Type: MEDICAL
Dispatch Level: M
Response Plan: MED5
Response Level: 1

Table with 4 columns: Incident Call Rec., Incident Keystroke, Personnel ID, CAD Workstation. Rows include Incident Entry, Incident Dispatch, and Incident Closed.

Fire Information
Status:
Contained:
Controlled:
Fire Report Person: MAIN
Investigation Report Person:

Time Summary table with columns: WAI, DSP, ENR, ONS, AAC, CLS. Values: 4:20.41, 4:21.38, 4:24.53, 4:39.44, 5:06.15, 5:06.19

Unit Status Details table for AMR25 with columns: DSP, AIQ. Values: 4:21:38, 4:54:59

Unit Status Details table for E25 with columns: DSP, ENR, ONS, RTQ, AIQ. Values: 4:21:38, 4:26:21, 4:43:53, 5:00:53, 5:06:15

Unit Status Details table for M53 with columns: ENR, DSP, ONS, AIQ. Values: 4:24:53, 4:24:53, 4:39:44, 5:06:15

Unit Status Details table for PTL13 with columns: DSP, AIQ. Values: 4:21:38, 4:54:59



Interagency Report of Incident and Dispatch Action

Incident Number: 14-CALNU 010176
Incident Name: SODA CANYON RD / LOMA VISTA
Event Number: 14012558

Detail Report-Segment Summary

Incident Location
Location: 1410 SODA CANYON RD / LOMA VISTA DR ,NAPA
City: NAPA
Latitude: 38.376323
Longitude: -122.282117
Legal: 10_T06N_R04W_M
UTM: 10 562705 4247814
Agency: CANPA
Dispatch Zone: 9
Battalion: 1416
DPA Agency: CALNU
Resp. Area: N19
Atom: N19

Reporting Party Information
Caller Name:
Caller Phone:
Caller Loc:
Call Source: C2C

Incident Type/Response Information
Final Incident Type: HAZMAT
Initial Incident Type: HAZMAT
Dispatch Level: M
Response Plan: H800
Response Level: 1

Table with 4 columns: Incident Call Rec., Incident Keystroke, Personnel ID, CAD Workstation. Rows include Incident Entry, Incident Dispatch, and Incident Closed.

Fire Information
Status:
Contained:
Controlled:
Fire Report Person: WBESE
Investigation Report Person:

Time Summary table with columns: WAI, DSP, ENR, AAC, CLS, WAI, ONS. Values: 12:40.54, 12:43.56, 12:47.57, 13:14.43, 13:18.11, 13:20.21, 13:20.28

Unit Status Details table for E21466 with columns: DSP, ENR, IAO, AIQ. Values: 12:43:55, 12:47:57, 12:59:53, 13:14:43

Unit Status Details table for PTL13 with columns: DSP, AIQ. Values: 12:43:56, 13:01:38



Incident Number: 14-CALNU 010213
 Incident Name: SODA CANYON RD NAPA
 Event Number: 14012602

Interagency Report of Incident and Dispatch Action

Detail Report-Segment Summary

| | | | |
|--------------------------|--------------------------------|-----------------------------|-----------------|
| Incident Location | | Incident Status: CLS | |
| Location: | 2354 SODA CANYON RD ,NAPA | Apartment: | |
| Lo Cross: | 1000 BLK CHIMNEY ROCK RD | Hi Cross: | DRIVEWAY |
| City: | NAPA | County: | NAPA |
| Loc Com: | 2354 SODA CANYON RD CHPT NAPA; | Map Page: | 409_F_4/409_F_4 |
| Latitude: | 38.408701 | Agency: | CANPA |
| Longitude: | -122.295562 | Jurisdiction: | CANPA |
| Legal: | 34_T07N_R04W_M | DPA Agency: | CALNU |
| UTM: | 10 561503 4251398 | Dispatch Zone: | 9 |
| | | Battalion: | 1416 |
| | | Resp. Area: | N19 |
| | | Atom: | N19 |
| LEGAL | 34_T07N_R04W_M | | 0 |

Reporting Party Information

| | | | |
|--------------|--|---------------|-----|
| Caller Name: | | Caller Phone: | |
| Caller Loc: | | Call Source: | CZC |

Incident Type/Response Information

| | | | |
|----------------------|---------|------------------------|---------|
| Final Incident Type: | MEDICAL | Initial Incident Type: | MEDICAL |
| Dispatch Level: | M | Response Plan: | ME55 |
| | | Response Level: | 1 |

Incident Date/Time Summary

| | | | |
|---------------------|---------------------|--------------|-----------------|
| Incident Call Rec.: | | | |
| Incident Keystroke: | 11/17/2014 13:18:51 | Personnel ID | CAD Workstation |
| Incident Entry: | 11/17/2014 13:18:51 | CISWKS | CISWKS |
| Incident Dispatch: | 11/17/2014 13:19:47 | OBADLEY | INUCAD01 |
| Incident Closed: | 11/17/2014 13:42:26 | | |

Fire Information

| | | |
|------------------------------|------------|----------------------|
| Status: | Contained: | Controlled: |
| Fire Report Person: | MAIN | Total Acres Burned : |
| Investigation Report Person: | | |

Time Summary:

| WAI | DSP | ENR | ONS | AAC | CLS |
|----------|----------|----------|----------|----------|----------|
| 13:18:51 | 13:19:47 | 13:20:40 | 13:29:45 | 13:42:20 | 13:42:26 |

Unit Status Details

| | | | |
|----------|----------|----------|----------|
| AMR25 | | | |
| DSP | AIQ | | |
| 13:19:47 | 13:20:51 | | |
| E25 | | | |
| DSP | ENR | ONS | AIQ |
| 13:19:47 | 13:20:40 | 13:23:38 | 13:42:20 |
| M54 | | | |
| DSP | ENR | ONS | AIQ |
| 13:21:31 | 13:21:31 | 13:29:45 | 13:42:20 |
| PTL13 | | | |
| DSP | AIQ | | |
| 13:19:47 | 13:42:20 | | |



Incident Number: 14-CALNU 011142
 Incident Name: SODA CANYON RD NAPA
 Event Number: 14013726

Interagency Report of Incident and Dispatch Action

Detail Report-Segment Summary

| | | | |
|--------------------------|---------------------------|-----------------------------|----------|
| Incident Location | | Incident Status: CLS | |
| Location: | 2100 SODA CANYON RD ,NAPA | Apartment: | |
| Lo Cross: | 1000 BLK CHIMNEY ROCK RD | Hi Cross: | DRIVEWAY |
| City: | NAPA | County: | NAPA |
| Loc Com: | | Map Page: | 409_G_6 |
| Latitude: | 38.395776 | Agency: | CANPA |
| Longitude: | -122.289825 | Jurisdiction: | CANPA |
| Legal: | 03_T06N_R04W_M | DPA Agency: | CANPA |
| UTM: | 10 562015 4249967 | Dispatch Zone: | 9 |
| | | Battalion: | 1416 |
| | | Resp. Area: | N19 |
| | | Atom: | N19 |
| LEGAL | 03_T06N_R04W_M | | 0 |

Reporting Party Information

| | | | |
|--------------|--|---------------|-----|
| Caller Name: | | Caller Phone: | |
| Caller Loc: | | Call Source: | CHP |

Incident Type/Response Information

| | | | |
|----------------------|------------------|------------------------|------------------|
| Final Incident Type: | HAZARD TREE DOWN | Initial Incident Type: | HAZARD TREE DOWN |
| Dispatch Level: | L | Response Plan: | FAS3 |
| | | Response Level: | 1 |

Incident Date/Time Summary

| | | | |
|---------------------|--------------------|--------------|-----------------|
| Incident Call Rec.: | | | |
| Incident Keystroke: | 12/16/2014 5:03:59 | Personnel ID | CAD Workstation |
| Incident Entry: | 12/16/2014 5:04:37 | MSEIMI | INUCAD02 |
| Incident Dispatch: | 12/16/2014 5:04:42 | MSEIMI | INUCAD02 |
| Incident Closed: | 12/16/2014 5:46:17 | | |

Fire Information

| | | |
|------------------------------|------------|----------------------|
| Status: | Contained: | Controlled: |
| Fire Report Person: | EVERETT | Total Acres Burned : |
| Investigation Report Person: | | |

Time Summary:

| WAI | DSP | ENR | ONS | AAC | CLS |
|---------|---------|---------|---------|---------|---------|
| 5:04:37 | 5:04:42 | 5:08:33 | 5:25:15 | 5:46:15 | 5:46:17 |

Unit Status Details

| | | | |
|-------------------|---------|---------------------------|---------|
| E1466 | | | |
| DSP | ENR | ONS | AIQ |
| 5:08:33 | 5:08:33 | 5:25:15 | 5:46:15 |
| E25 | | | |
| DSP | AIQ | | |
| 5:04:42 | 5:08:38 | | |
| VOL13 | | | |
| DSP | AIQ | | |
| 5:04:42 | 5:04:42 | | |
| Incident Remarks: | | | |
| 12/16/2014 | 5:04:37 | TREE DOWN WEST BOUND LANE | MSEIMI |