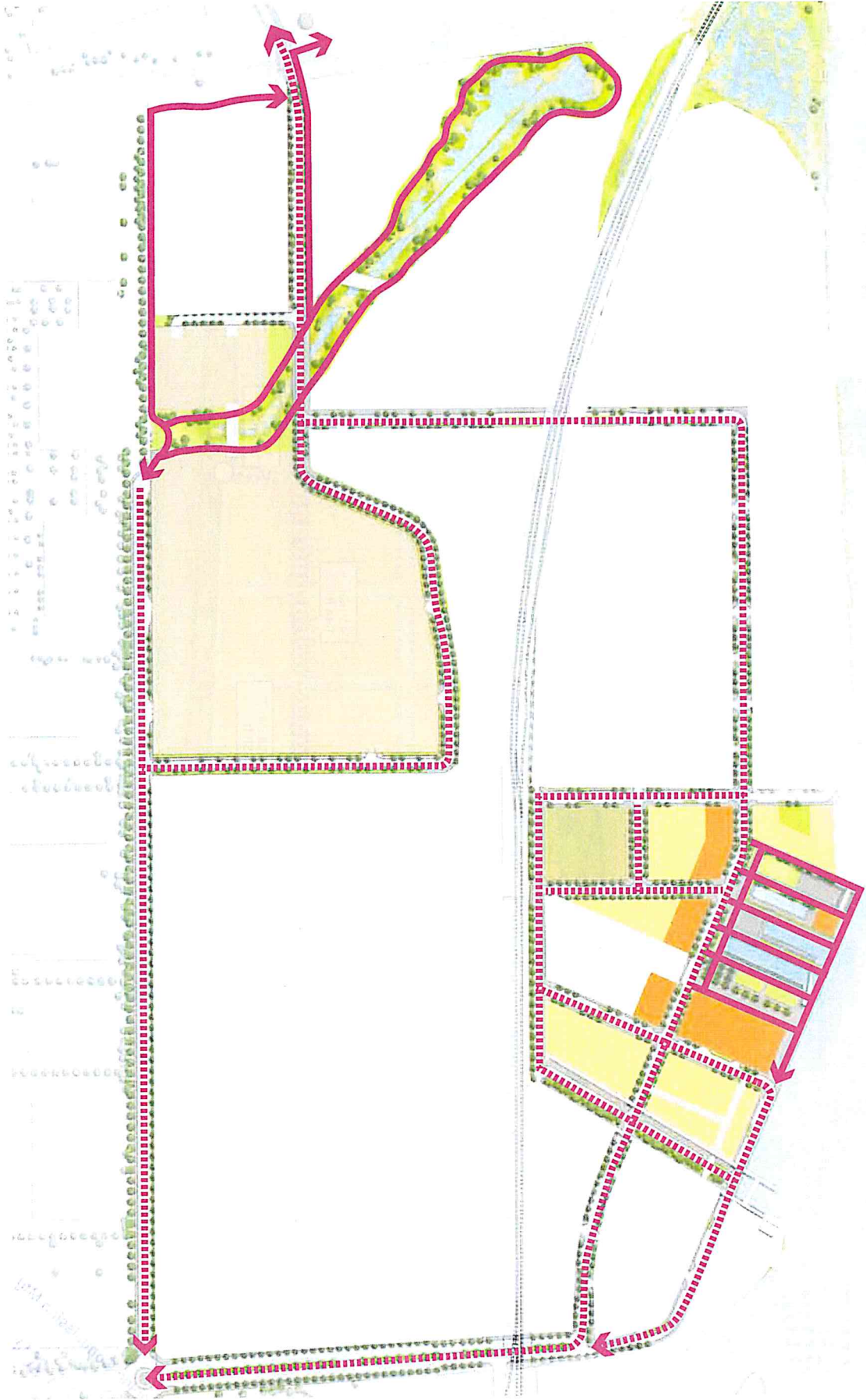


PARK WALK TIMES + DISTANCES

Planning Commission Mtg.
 OCT 15 2014
 Agenda Item # 9A



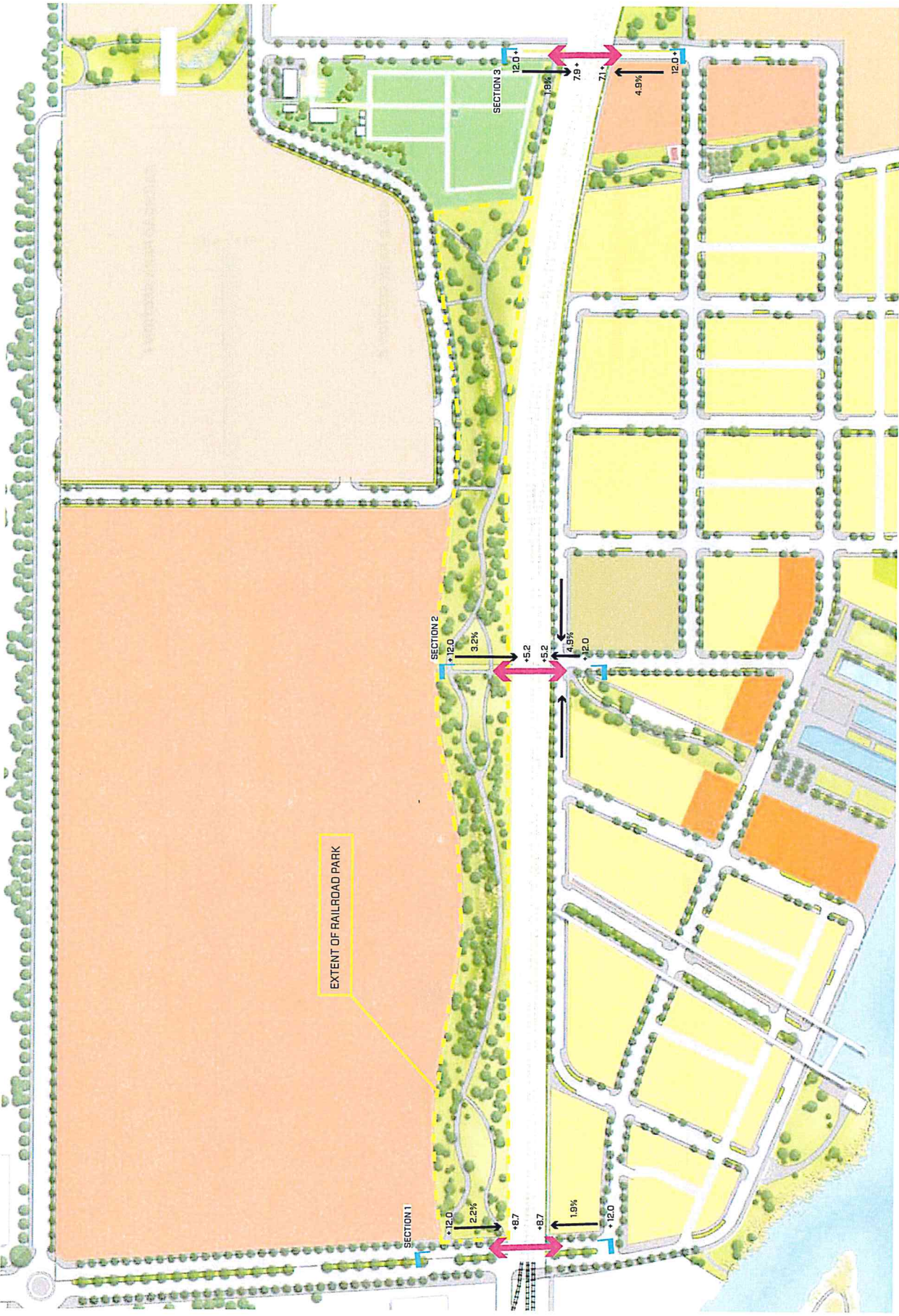
KEY PLAN

— INTERIM BICYCLE & PEDESTRIAN TRAIL NETWORK

- - - INTERIM BICYCLE & PEDESTRIAN CIRCULATION (ACCESSED BY ROAD & SIDEWALK)

INTERIM BICYCLE AND PEDESTRIAN TRAIL NETWORK

[ROUTES PRIOR TO FULL BUILD-OUT]

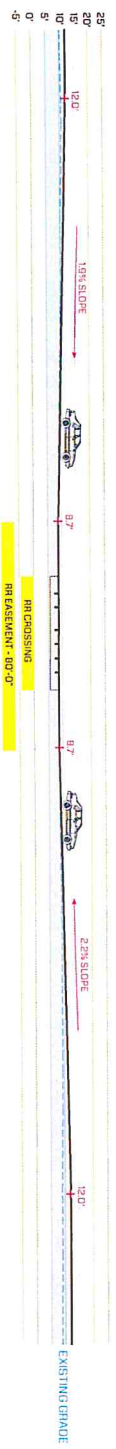


RAILROAD PARK CROSSING ENLARGEMENT

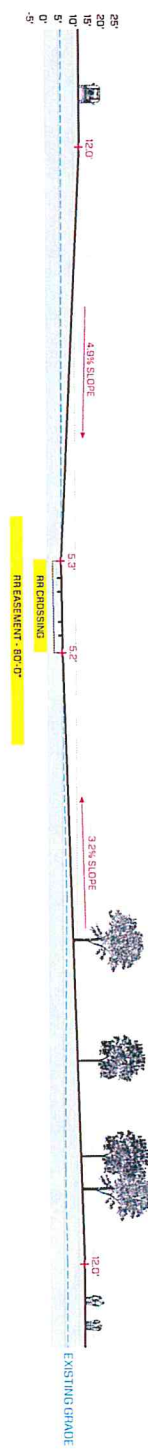
KEY PLAN

- PEDESTRIAN CROSSING
- + 00.0 SPOT ELEVATION
- 00% DOWNWARD SLOPE


RAILROAD PARK SECTION 1



RAILROAD PARK SECTION 2



RAILROAD PARK SECTION 3



RAILROAD PARK CROSSING SECTIONS