




















Legend

-  Allowed Areas (per Small Wind Ord)
-  City Boundaries
-  Urbanized Area
-  Water Bodies
-  Highway
-  Rural Arterial
-  Rural Collector
-  Urban Arterial
-  Urban Collector

Wind Speeds @ 30m (mph)*

	< 10.1		14.5 - 15.7
	10.1 - 11.2		15.7 - 16.8
	11.2 - 12.3		16.8 - 17.9
	12.3 - 13.4		17.9 - 19.0
	13.4 - 14.5		> 19.0

* This mapping has used information provided by the California Energy Commission. The mapping does not necessarily represent the views of the Energy Commission, its employees, or the State of California. The Energy Commission and the State of California make no express or implied warranties, and assume no legal liability for the information contained in this map.



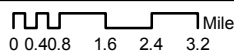
A Tradition of Stewardship
A Commitment to Service

Allowable Areas, Small Wind Energy Ordinance
County of Napa

Disclaimer: This map was prepared for informational purposes only. No liability is assumed for the accuracy of the data delineated hereon.



Horizontal Datum: NAD 83,
CA State Plane Coordinates,
Zone II, feet

County of Napa
Conservation Division
 Miles 0 0.4 0.8 1.6 2.4 3.2 Revised Date: 10/25/2010