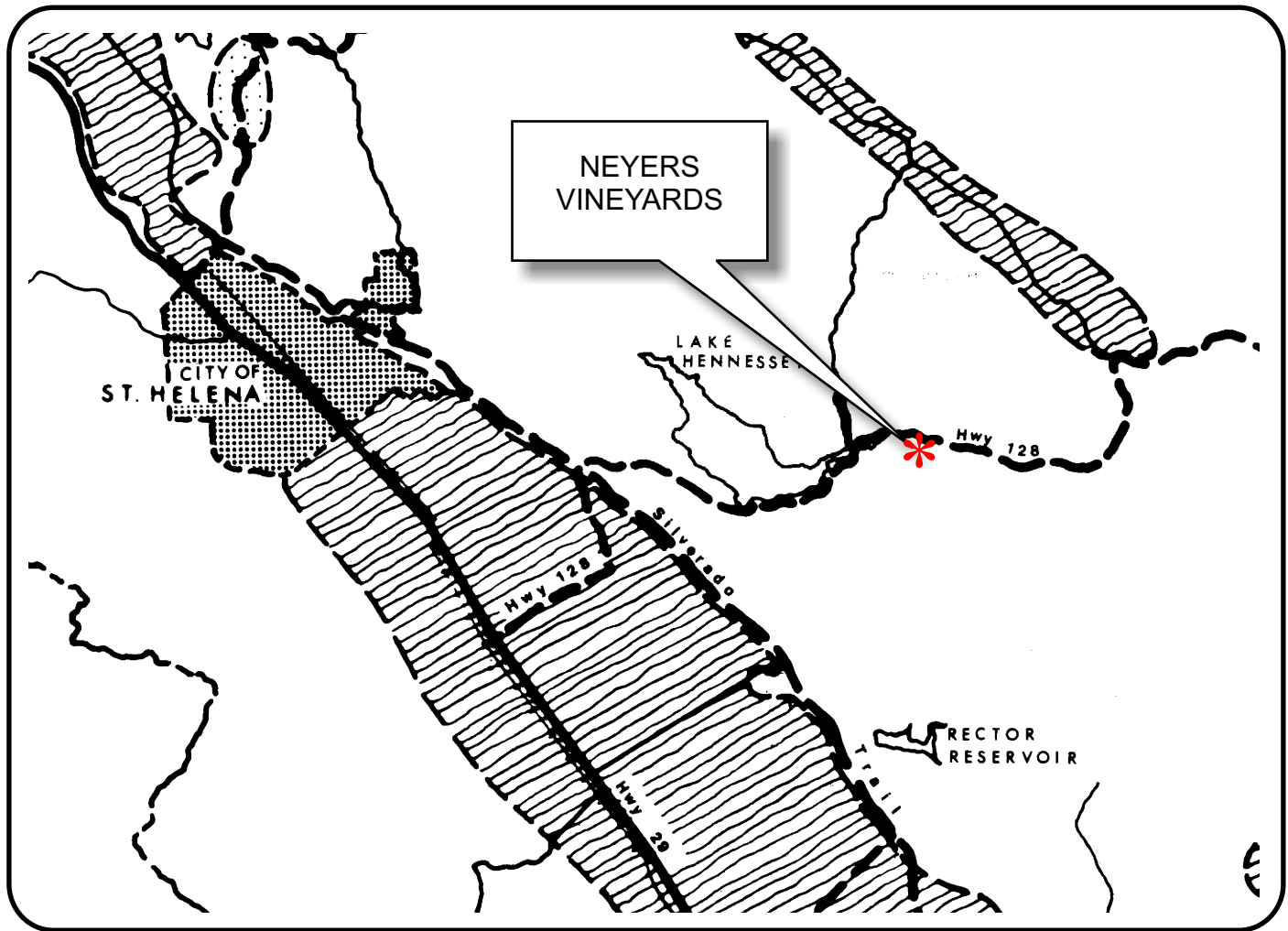


NAPA COUNTY LAND USE PLAN 1998 - 2000



LEGEND

TRANSPORTATION

- LIMITED ACCESS HIGHWAY
- MAJOR ROAD
- SECONDARY ROAD
- RAILROAD
- AIRPORT
- LANDFILL SITE

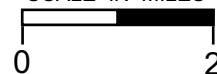
OPEN SPACE

- AGRICULTURE, WATERSHED & OPEN SPACE
- AGRICULTURAL RESOURCE

URBAN


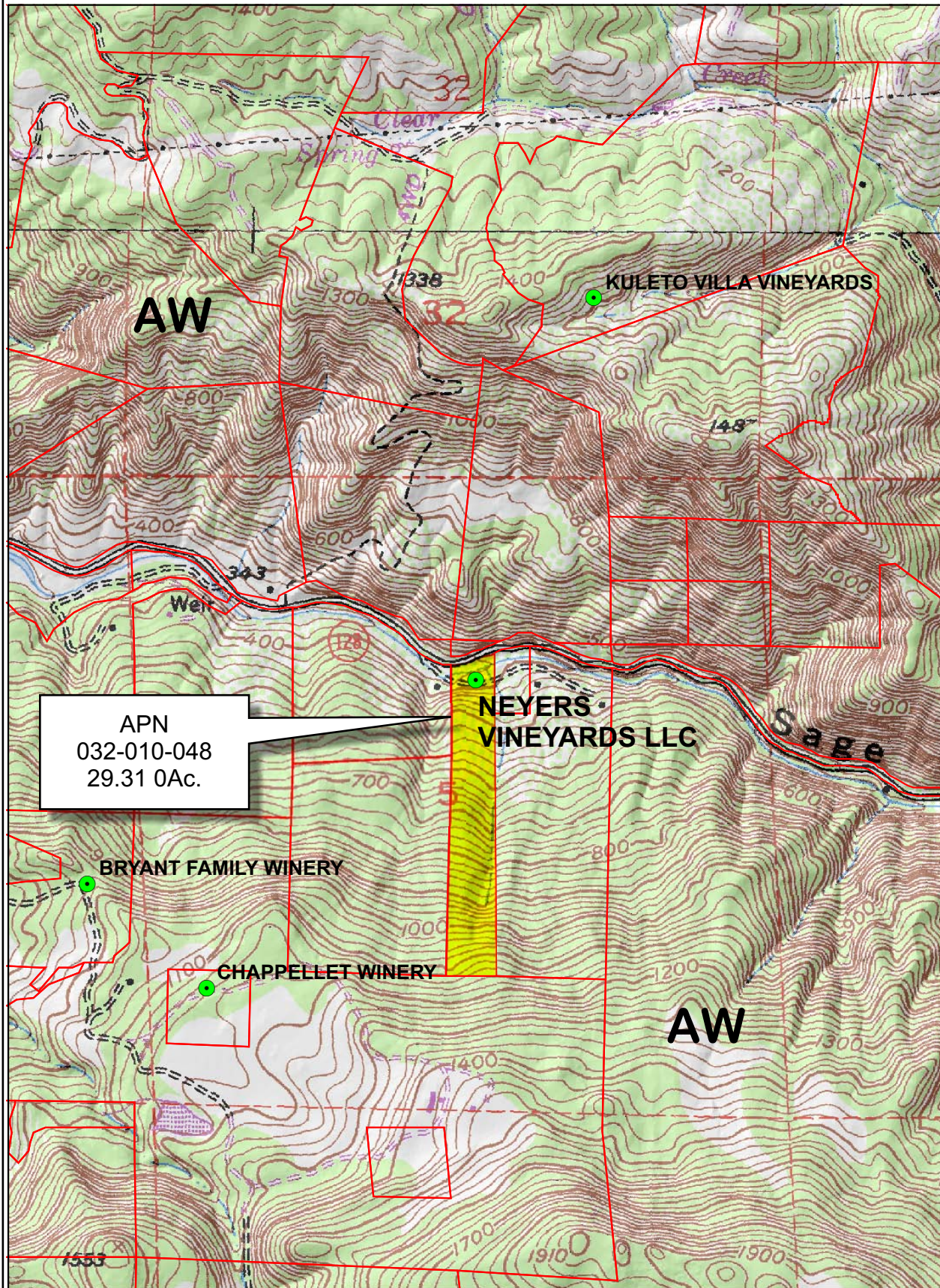
- CITIES
- URBAN RESIDENTIAL
- RURAL RESIDENTIAL
- COMMERCIAL
- INDUSTRIAL
- PUBLIC - INSTITUTIONAL

SCALE IN MILES



APN
032-010-048
04-08-2008
8D UP

NEYERS VINEYARDS

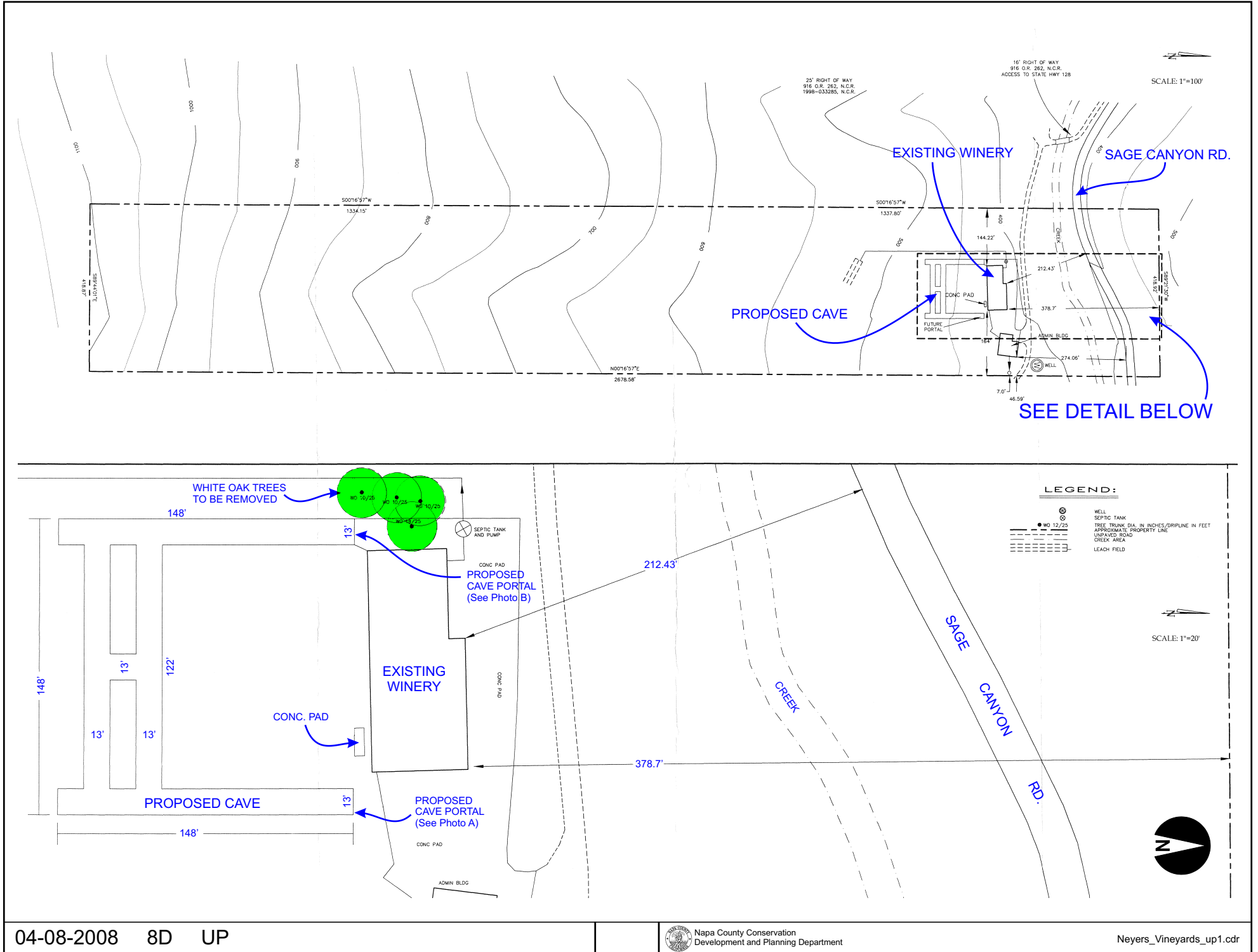


Legend

- Wineries in Vicinity**
- Producing
 - Approved
 - Pending
 - Zoning
 - Parcels

0 600 1,200 2,400 3,600 4,800 Feet

NEYERS VINEYARDS



NEYERS VINEYARDS



Photo A
PROPOSED CAVE PORTAL



Photo B
PROPOSED CAVE PORTAL