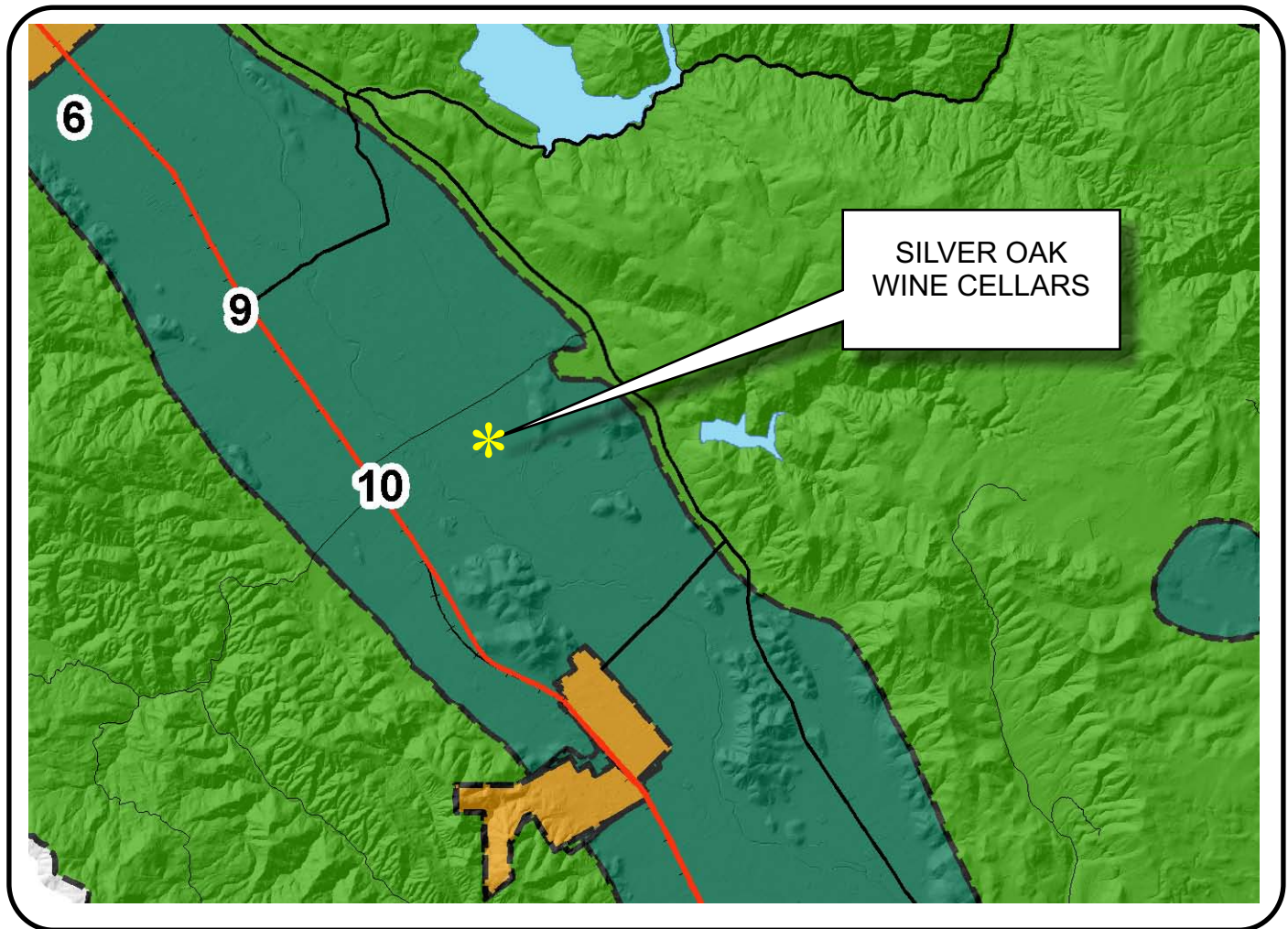








NAPA COUNTY LAND USE PLAN 2008 - 2030





LEGEND








URBANIZED OR NON-AGRICULTURAL

-  Cities
-  Urban Residential *
-  Rural Residential *
-  Industrial
-  Public-Institutional
-  Study Area

OPEN SPACE

-  Agriculture, Watershed & Open Space
-  Agricultural Resource

TRANSPORTATION

-  Mineral Resource
-  Railroad
-  Limited Access Highway
-  Major Road
-  Secondary Road
-  Airport
-  Airport Clear Zone
-  Landfill - General Plan

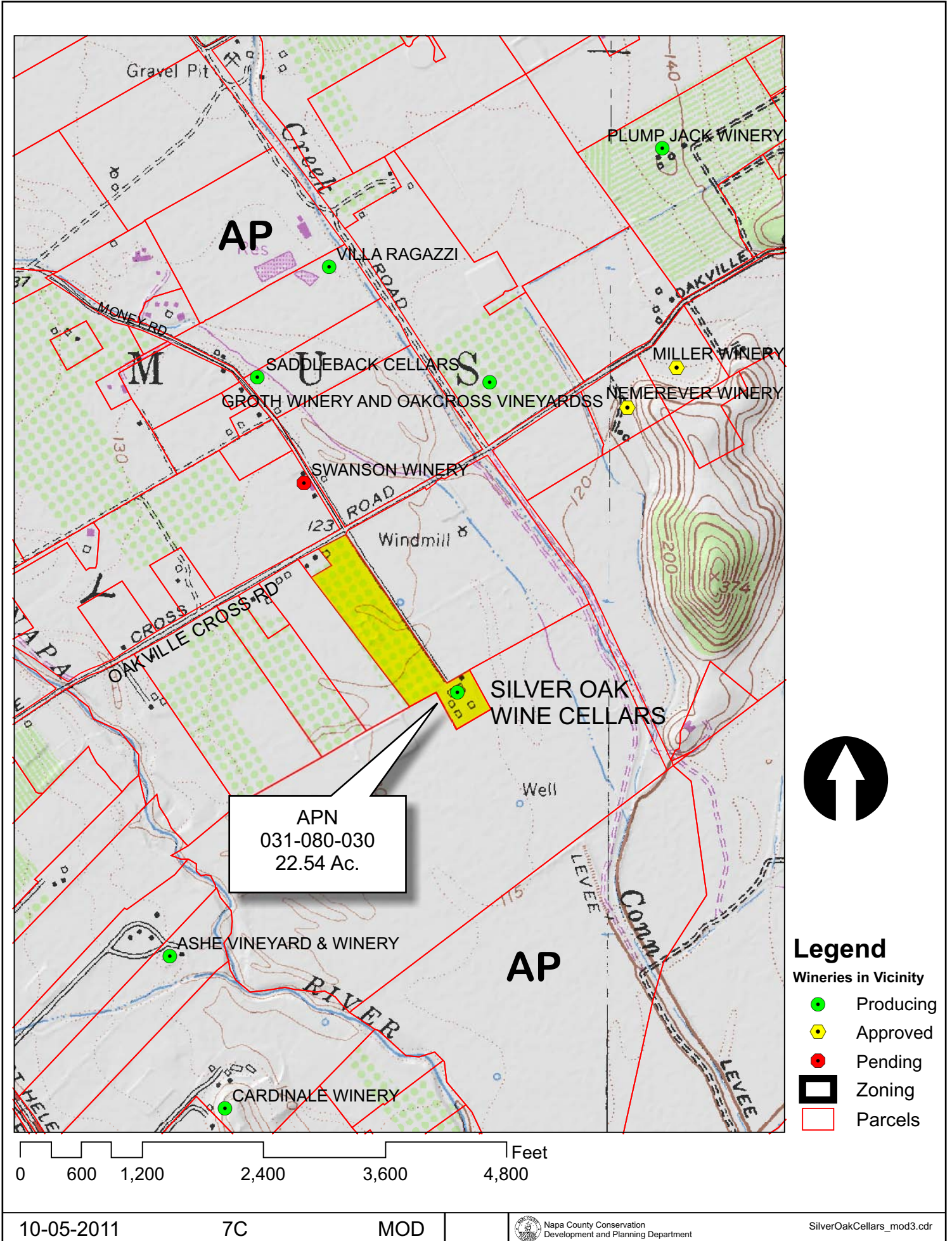
* See Action Item AG/LU-114.1 regarding agriculturally zoned areas within these land use designations

APN
031-080-030
10-05-2011
7C MOD

SCALE IN MILES
0 2



SILVER OAK WINE CELLARS



SILVER OAK WINE CELLARS



EXISTING CONDITIONS

© 2011 Google

Imagery Date: 10/24/2009

38°26'29.64" N 122°22'57.24" W elev 121 ft

© 2010 Google

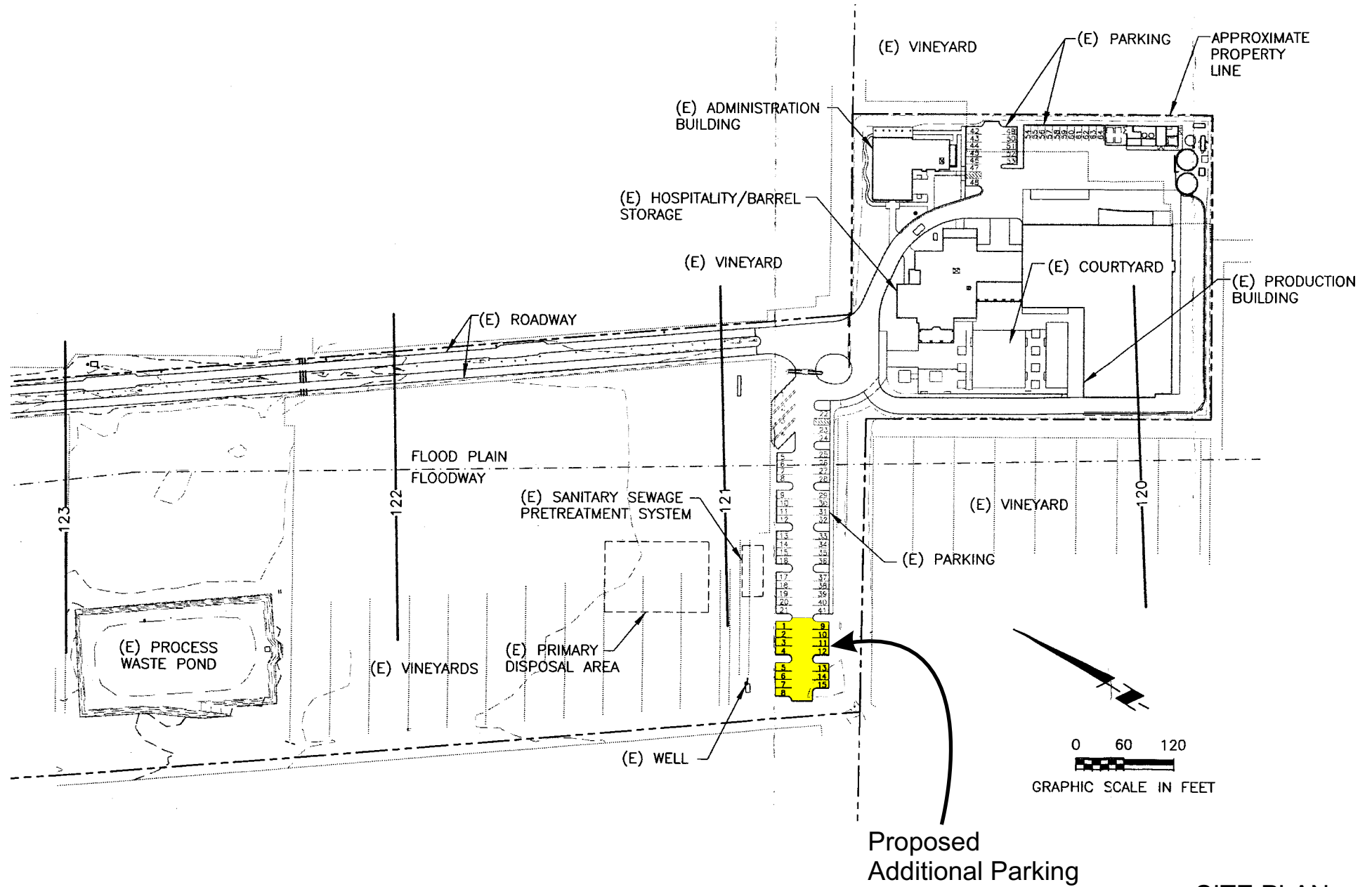
Eye alt 1731 ft

10-05-2011 7C MOD

Napa County Conservation
Development and Planning Department

SilverOakCellars_mod3.cdr

SILVER OAK WINE CELLARS



SITE PLAN