





Ag Preserve - 50th Anniversary Signage Project - Napa County

Untitled layer

- 
#1 (Installed) "Northeast Corner", Silverado Trail headed south leaving Calistoga
- 
#2 - (Proposed) Donation to the County, "Southwest Corner" of the Ag Preserve
- 
#3 (Proposed) "Southwest Corner", Highway 29 just north of Don Giovanni, private property
- 
#4 (Proposed) "Northwest Corner" Highway 29 heading south from Calistoga

Four signs total, at 'four corners' major entry points into the AP along Silverado Trail and Highway 29. A project of the Jack L. Davies Napa Valley Ag Land Preservation Fund (707) 224-5403.

