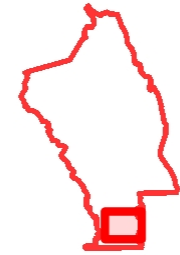









# Proposed Road Improvements for Board of Supervisors' Funding - South County



## Legend

-  County Boundary
-  PAVEMENT OVERLAYS
-  FULL-LENGTH PAVEMENT REPAIRS
-  SPOT PAVEMENT REPAIRS

12,037.3      0      6,018.65      12,037.3 Feet



Disclaimer: This map was prepared for informational purposes only.  
No liability is assumed for the accuracy of the data delineated hereon.

This map was printed on 11/15/2016

## Notes

Prepared by D. Goshert